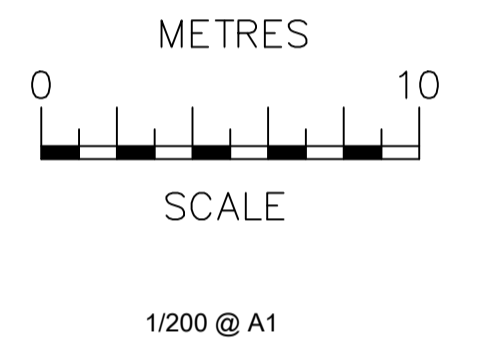
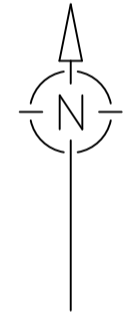


TOPOGRAPHIC SURVEY 1/200



National GPS network Value OSGM 02. Survey relates to Ordnance Survey Grid & Datum carried out with Network RTK.



It is sole responsibility of all Contractors and Consultants to check all dimensions on site. Only figured dimensions are to be used. Any discrepancies to be reported prior to the commencement of any works. This drawing shall be used only for the purpose intended.


Hedges, banks / fences do not represent any actual agreed physical boundaries unless stated.

No.	Revision/Issue	Date

**MARK TREWIN**  
SURVEYING ENGINEER

No 1 Puffin Close  
Shorelands  
Bude  
Cornwall  
EX23 9BQ

mark@datumline.co.uk  
07786 194781



Client	Trewin Design Architects
Address	Cleave Cottage
Project	Topographic Survey
Scales	1/200 @ A1

Surveyed	Drawn	Checked	Sheet
a.c.p	a.c.p	m.j.t	1/1
Date	27/06/2022		
Drawing No	TDA01 1271 1240 2586		