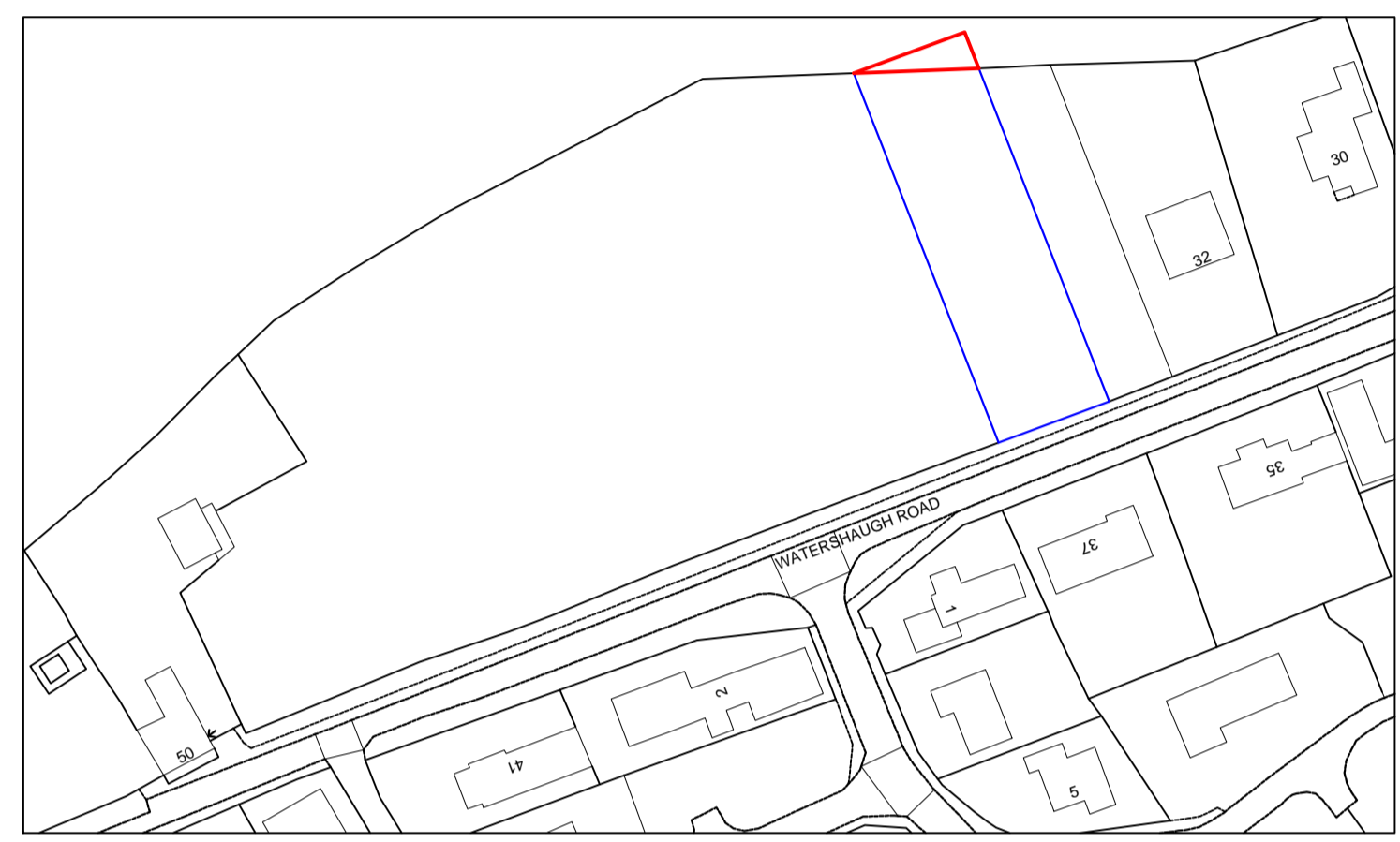
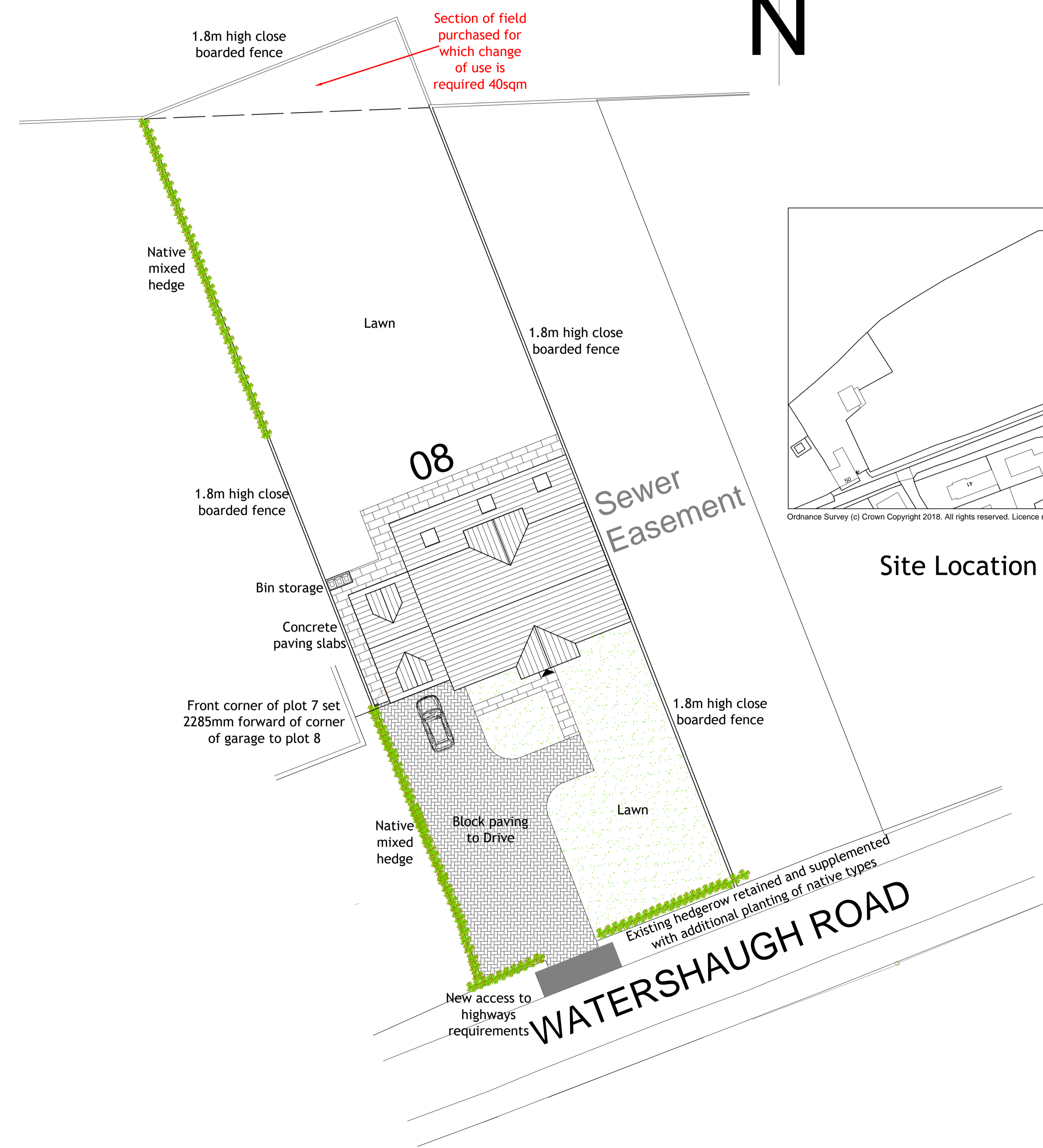
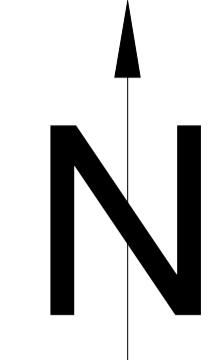
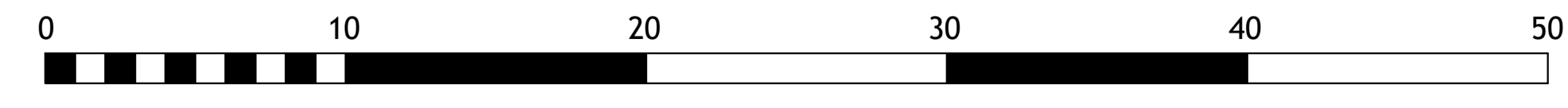


All dimensions to be checked on site.
Do not Scale from the drawing.
Any discrepancies to be reported to the Project Surveyor before the commencement of any works.



Site Location Plan 1:1250

Site Plan as existing and proposed
1:200

Revisions:	Date:	Init:
Sullivan Associates CHARTERED BUILDING SURVEYORS Fourways 2, Diston Terrace, Amble, Morpeth, Northumberland, NE65 0DT Tel: 01665 513 010 email: info@sullivan-associates.co.uk		
Client: Mr. E. Paterson		
Project: Land at Watershaugh Road Warkworth		
Drawing Title: Site Plan as Existing and Proposed Proposed Change of Use of land to North of existing plot Site Location Plan		
Drawn:	RS	Scale:
Checked:	RS	Date:
Project No:	18034	Rev No:
Drawing No:	101	Rev No:
		E