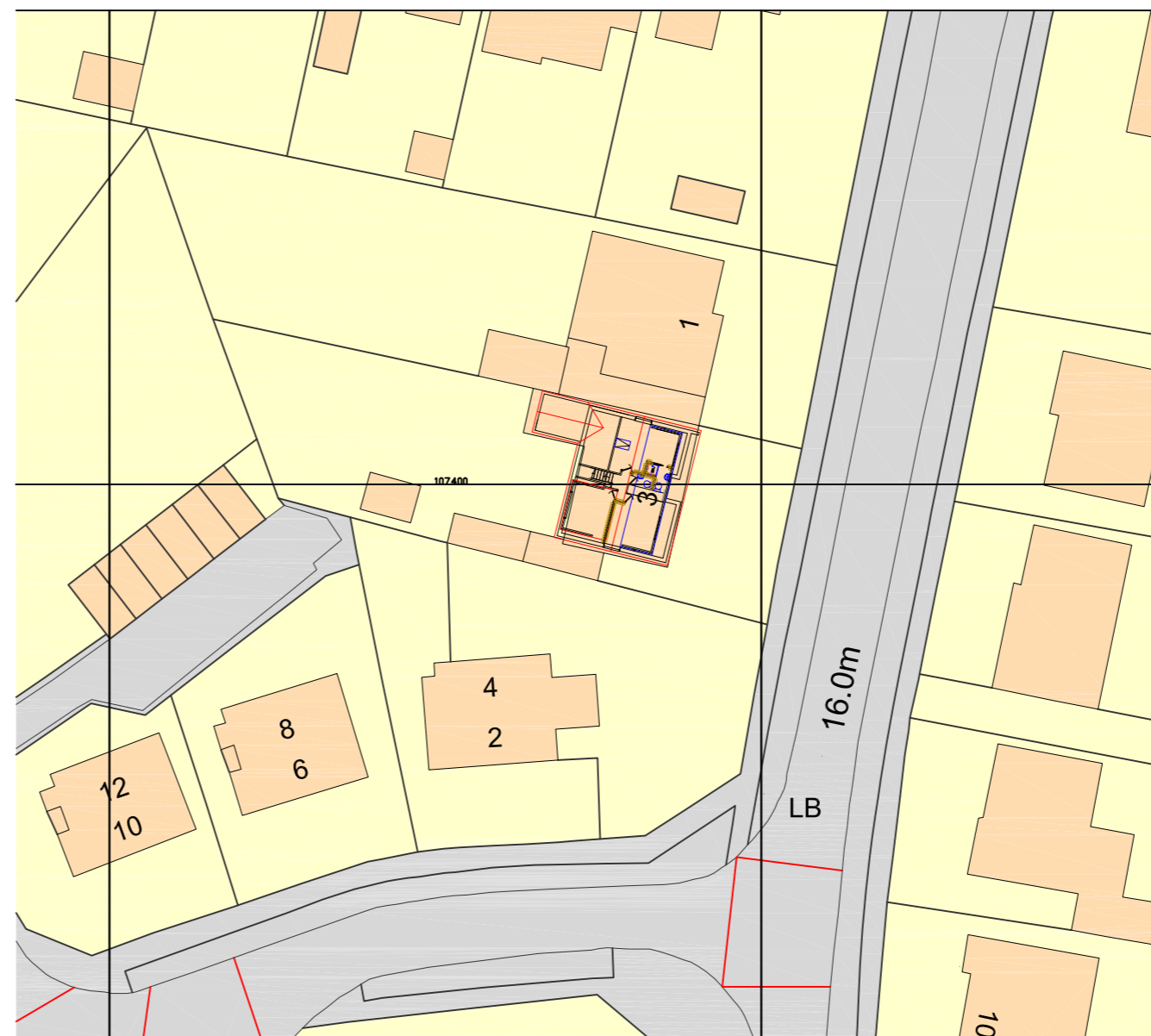



Ordnance Survey, (c) Crown Copyright 2023. All rights reserved. Licence number 100022432

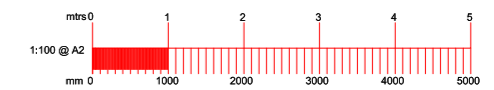
Site Location Plan
Scale 1:1250



Block Plan
Scale 1:500



Notes
All dimensions and details to be checked on site by builder prior to commencement of works.
This plan must not be acted upon until it has been approved by the Local Authority.
Client to conform to party wall act of 1996 if required.



| | | |
|----------------|------|-----------|
| | | |
| B | | |
| A | | |
| | Date | Revisions |
| Drawing Title. | | |
| Maps | | |

| | |
|---|----------------|
| SITE ADDRESS 3 Lanehays Road Hythe Southampton SO45 5EQ | CLIENT ADDRESS |
|---|----------------|

| | | |
|--------|--------------|----------------------------|
| Scale. | as noted | PAPER SIZE A2 |
| Date. | January 2023 | Drawn by. <i>R.N.S.</i> |

Sanders Design Services Ltd
 95 Cedar Road
 Hythe
 Southampton
 SO45 3PX
www.sandersdesignservices.co.uk
info@sandersdesignservices.co.uk
 023 8020 7195

| | | | |
|------------|-----------|----------|---|
| Drawing No | nwm sht 3 | Revision | x |
|------------|-----------|----------|---|