DURHAM ROAD

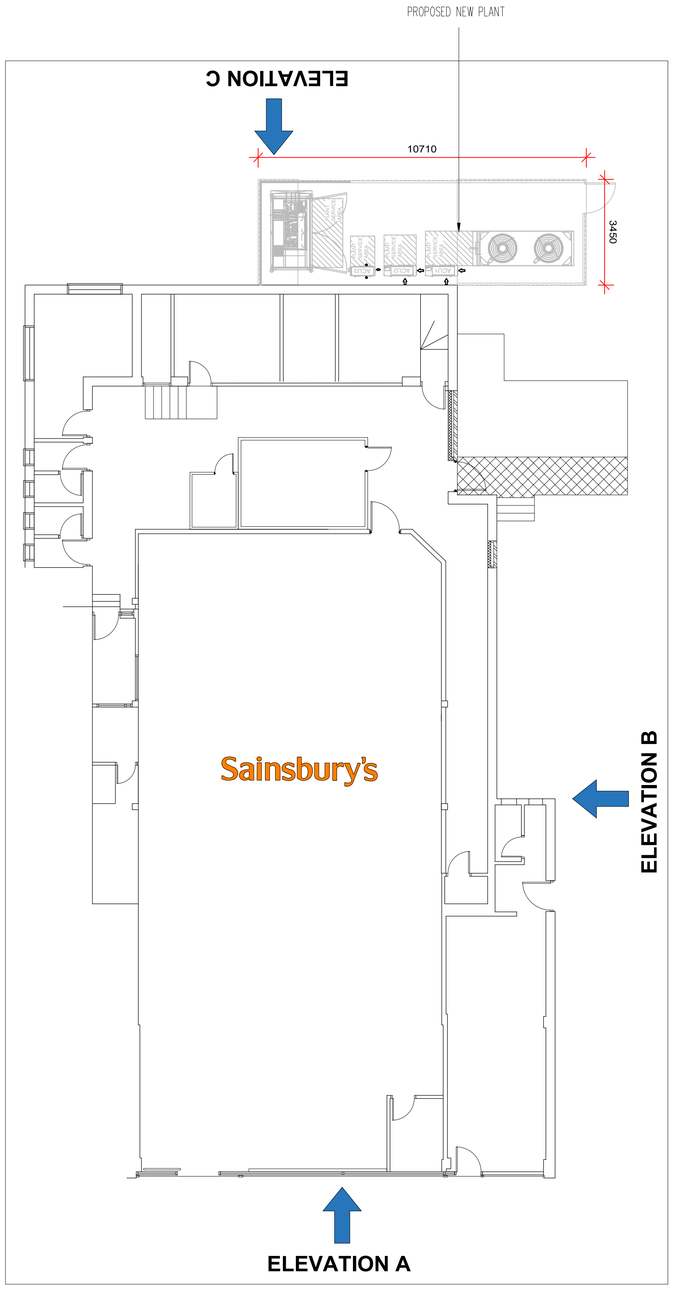

Proposed Shell Plan
Scale 1:100 @ A1

NORTH

Proposed Elevations A
Scale 1:100 @ A1

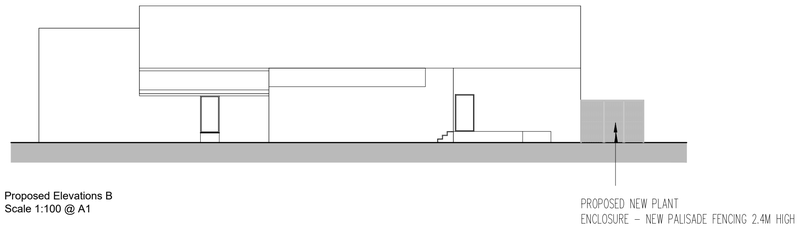

Proposed Elevations B
Scale 1:100 @ A1

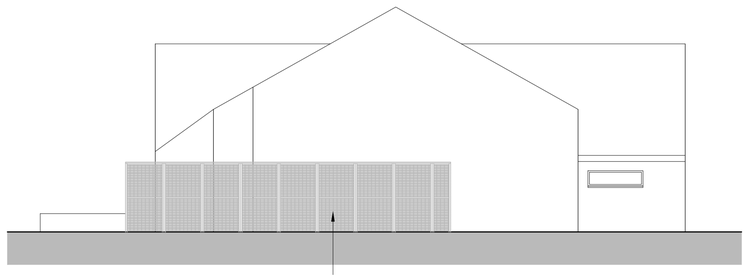

Proposed Elevations C
Scale 1:100 @ A1

NOTE:
FOR FURTHER DETAILS OF THE PROPOSED PLANT PLEASE REFER TO DRAWING 1215_2234_ABG_ZZZ_GF_DR_N_555_Rev01

REV.	DESCRIPTION	DATE	INITIALS
-	Rev -	dd.mm.yy	xxx

All drawings are subject to full site survey. All dimensions are to be checked on site.

100 scale: 0m 2m 4m 6m 8m 10m

PLANNING

CLIENT: Sainsbury's Supermarkets Ltd

CHQ ARCHITECTS

CHQ Architects Ltd.
The Maltings, 24 Wharncliffe Street
Beeston, Hertfordshire NG9 1QQ
Telephone: (01602) 890110
Email: design@chq-architects.co.uk
Website: www.chq-architects.co.uk

PROJECT: Durham Road, Chilton, Ferryhill DL17 0EX, UK

CHQ REFERENCE: CHQ.22.16549

SCALE: 1:100@A1

DRAWN: PDN

DRAWING: Proposed Elevations - Building Plan

PROJECT CODE	ORIGINATOR	DIVISION	LEVEL	DRG. NO.	REV
AS-1215_XXXX	CHQ	Z07	00	PL-A-2004	-

ISO A1 Landscape

Ordnance Survey Information © Crown copyright. All rights reserved. Licence number AR100007392