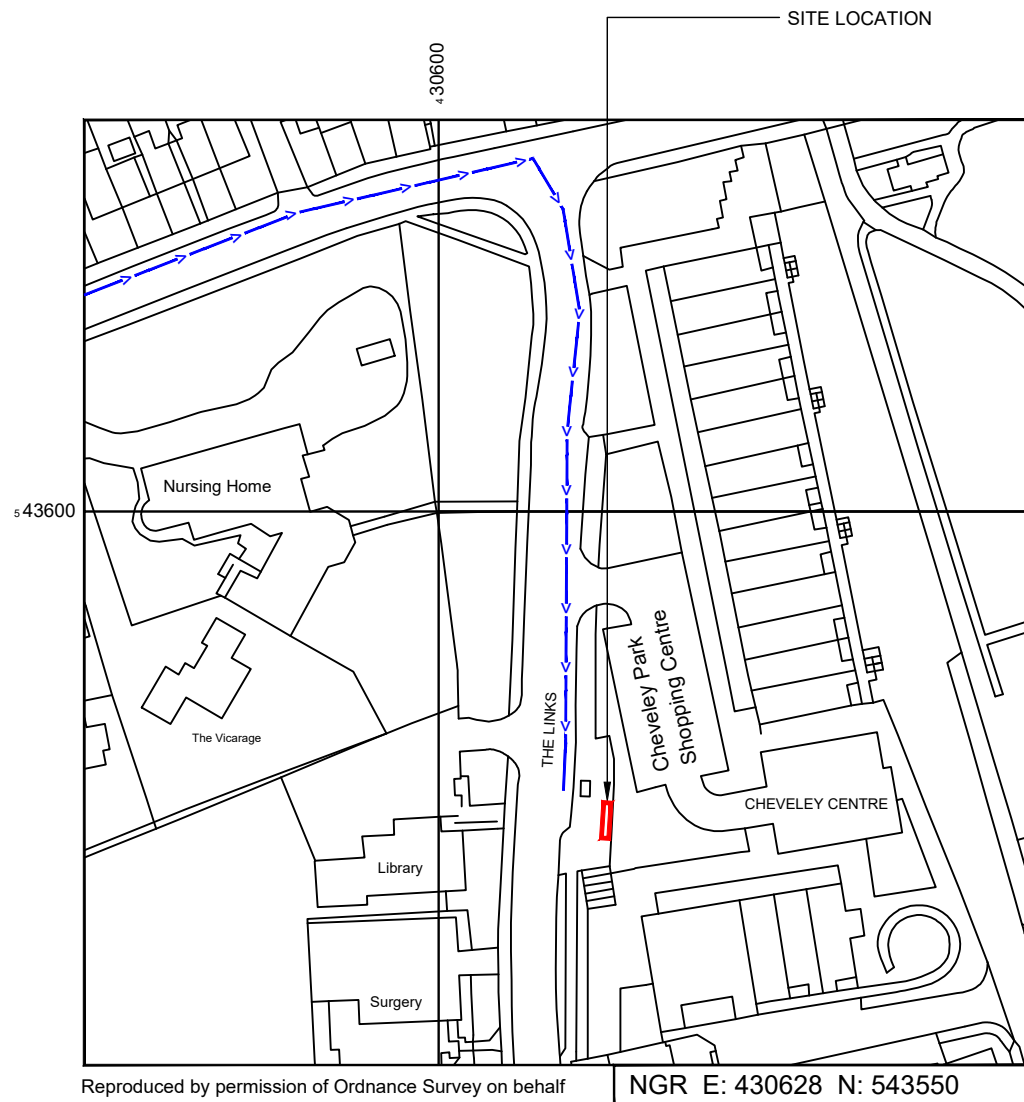
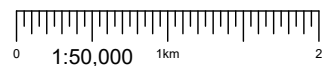


Reproduced by permission of Ordnance Survey on behalf of the Controller of Her Majesty's Stationery Office
All rights reserved. © Crown Copyright licence no. 100022432




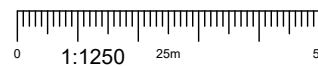
Reproduced by permission of Ordnance Survey on behalf of the Controller of Her Majesty's Stationery Office
All rights reserved. © Crown Copyright licence no. 100022432

SITE AREA PLAN



SITE PHOTOGRAPH

SITE LOCATION PLAN



GOOGLE MAPS QR CODE

GOOGLE MAPS - [Hyperlink to map of the site](#)

GOOGLE STREETVIEW - [Hyperlink to streetview of the site](#)

NOTES:

1. ALL DIMENSIONS IN MM UNLESS OTHERWISE NOTED.

DIRECTIONS TO SITE:

Heading north east on the A1(M) at J62 take the A690 exit, at Carrville Interchange take the 3rd exit onto A690 Sunderland, turn right onto High St, turn left onto Broomside Ln, turn left to stay on Broomside Ln, turn right onto The Links, the site is on the left in front of the Cleveley Park shopping centre

Site Location:



Access Route To Site:



Master:	MBNL / EE / H3G	Project:	DENSIFICATION SW	Purpose of Issue:	Planning	Issue:	A
Date:	26/01/2023	Revision / Upgrade Description:	First Issue - Site nomination dated: TBC				
Drawn:	D.Parker	Checked:	G.Thomas	Approved:	G.Thomas		



Hutchison 3G UK Limited
Green Park, 450 Longwater Avenue
Reading, RG30 3UR
Tel: 01628 765 000
Fax: 01628 765 001

H3G Base Station Information line:
0845 6043000
Available 8am-8pm Monday to Friday

Design Consultant & Principal Contractor:



Unit E, Madison Place, Northampton Road,
Manchester, M40 5AG
Tel: 0161 785 4500 Fax: 0161 785 4501
Web: www.clarke-telecom.com

Site Name: PAVEMENT AT THE LINKS

Site ID: DUR26745

Address: THE LINKS (SHOPS)
BELMONT
COUNTY DURHAM
DH1 2AG

Title: 002 SITE LOCATION PLAN

Project: H3G DENSIFICATION STREETWORKS

Purpose of Issue: PLANNING

MBNL Cell ID:	3UK Cell ID:
DUR122	-

Master Drawing No:	Issue:
DUR26745_DUR122_M001_H3G_DNSW_GA	A

100mm
50mm
10mm