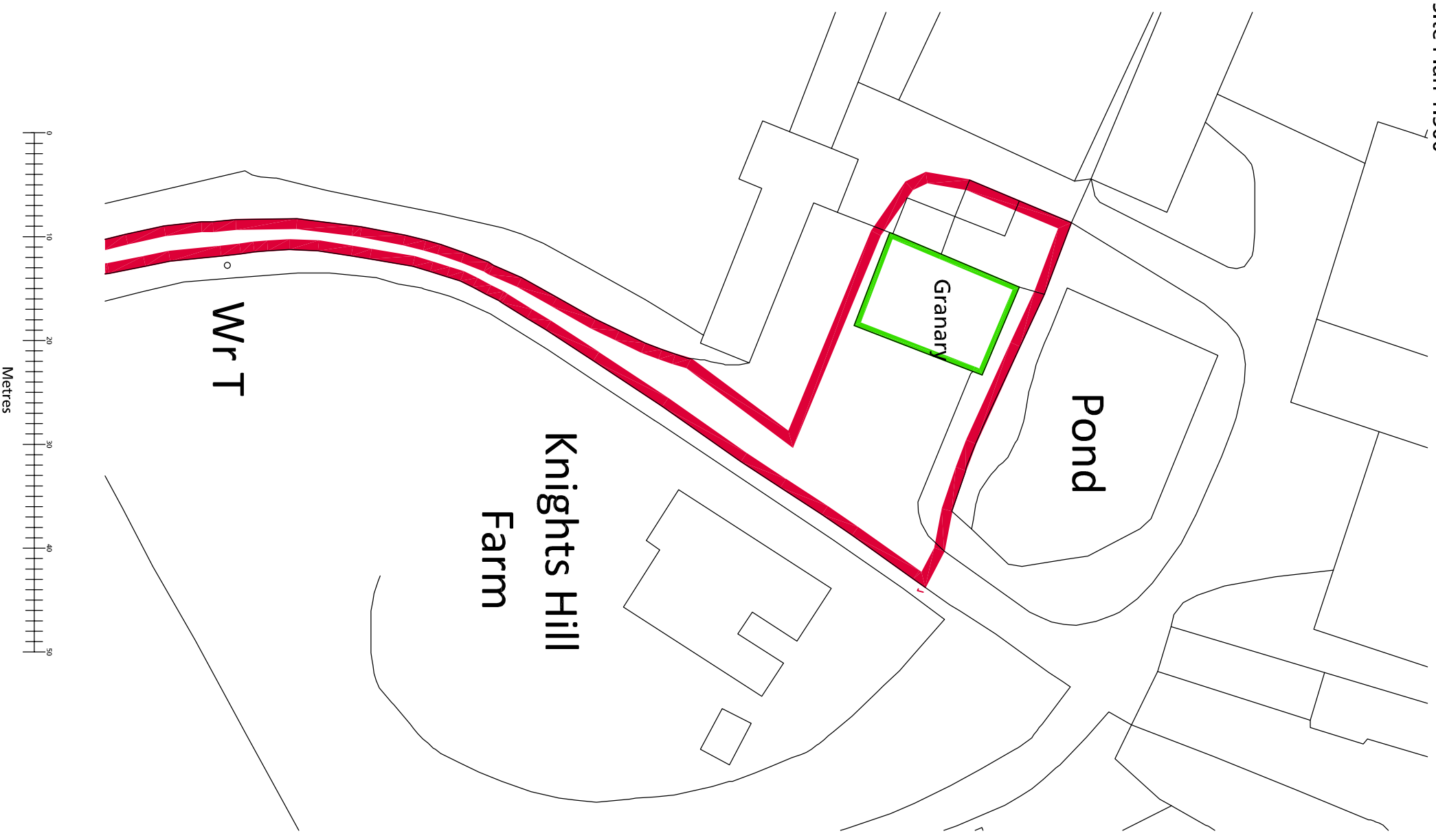
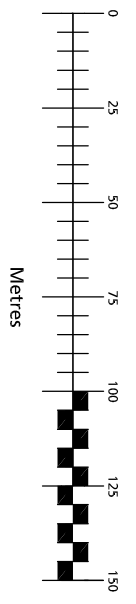
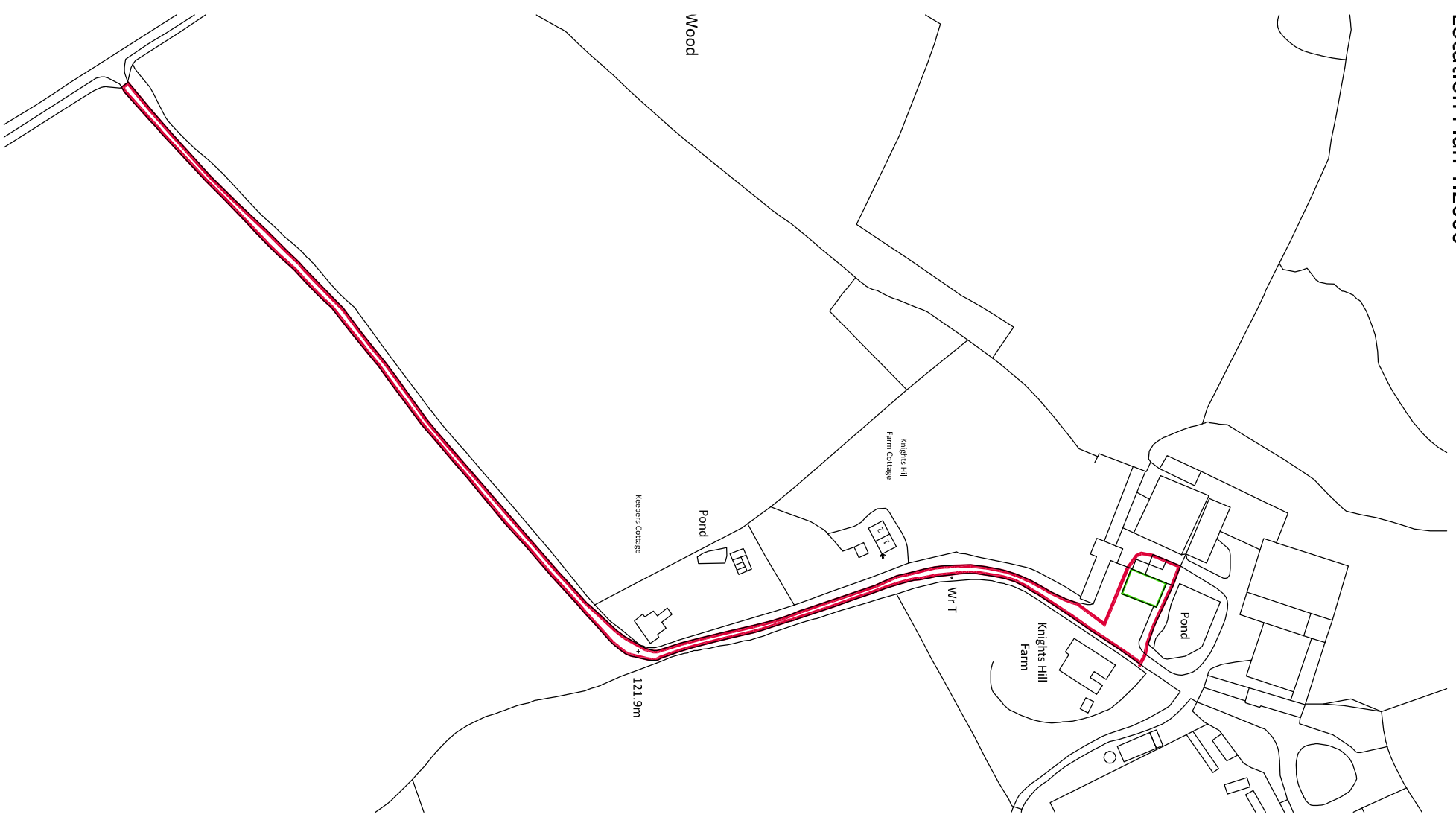


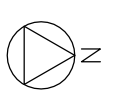
Site Plan 1:500



Location Plan 1:2000




Notes:



REVISION	DATE	AMENDMENT
A	16/10/2020	FIRST ISSUE s/plc

ANY ORDINANCE SURVEY DATA USED IS BASED UPON THE ORDINANCE SURVEY MAP WITH THE SANCTION OF THE COMMISSIONER OF THE ENVIRONMENT. OTHER SURVEY DATA IS SHOWN FOR REFERENCE. SWORDERS SURVEY DATA IS NOT A SUBSTITUTE FOR A PROFESSIONAL SURVEY. NO RESPONSIBILITY CAN BE TAKEN FOR ANY RELIANCE BASED ON THE INFORMATION CONTAINED HEREIN.



SURVEYORS| PLANNERS| ARCHITECTS  
 THE GATEHOUSE, HADHAM HALL, LITTLE HADHAM, WARE, HERTS SG11 2EB  
 Phone (01279) 771188 Fax (01279) 771187 E-mail post@sworders.com

SCHEME:  
**KNIGHTS HILL FARM  
 WESTMILL**

TITLE:  
**EXISTING SITE &  
 LOCATION PLANS**

7/16/21	© Copyright 2020, Sworders. All rights reserved. The contents of this drawing remain the sole property of Sworders and must not be copied or reproduced without prior permission.
SCALE: 1:500/ 1:2000	DRAWN BY: CB
CLIENT NO. LIV210	CHECKED BY: HD
DRAWING NO. 220245DWG001	DATE: 26/03/21
REVISION A	26/03/21