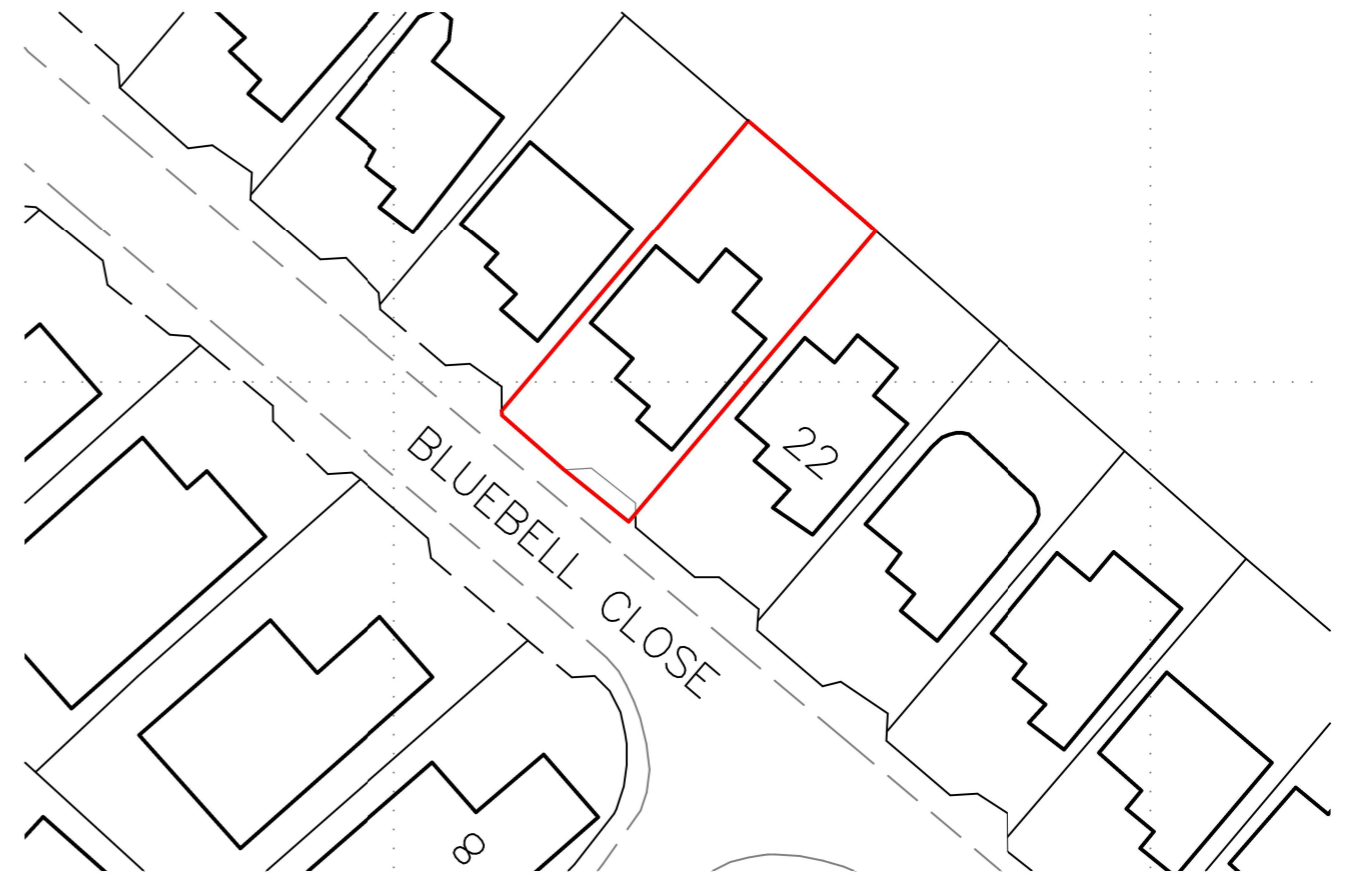




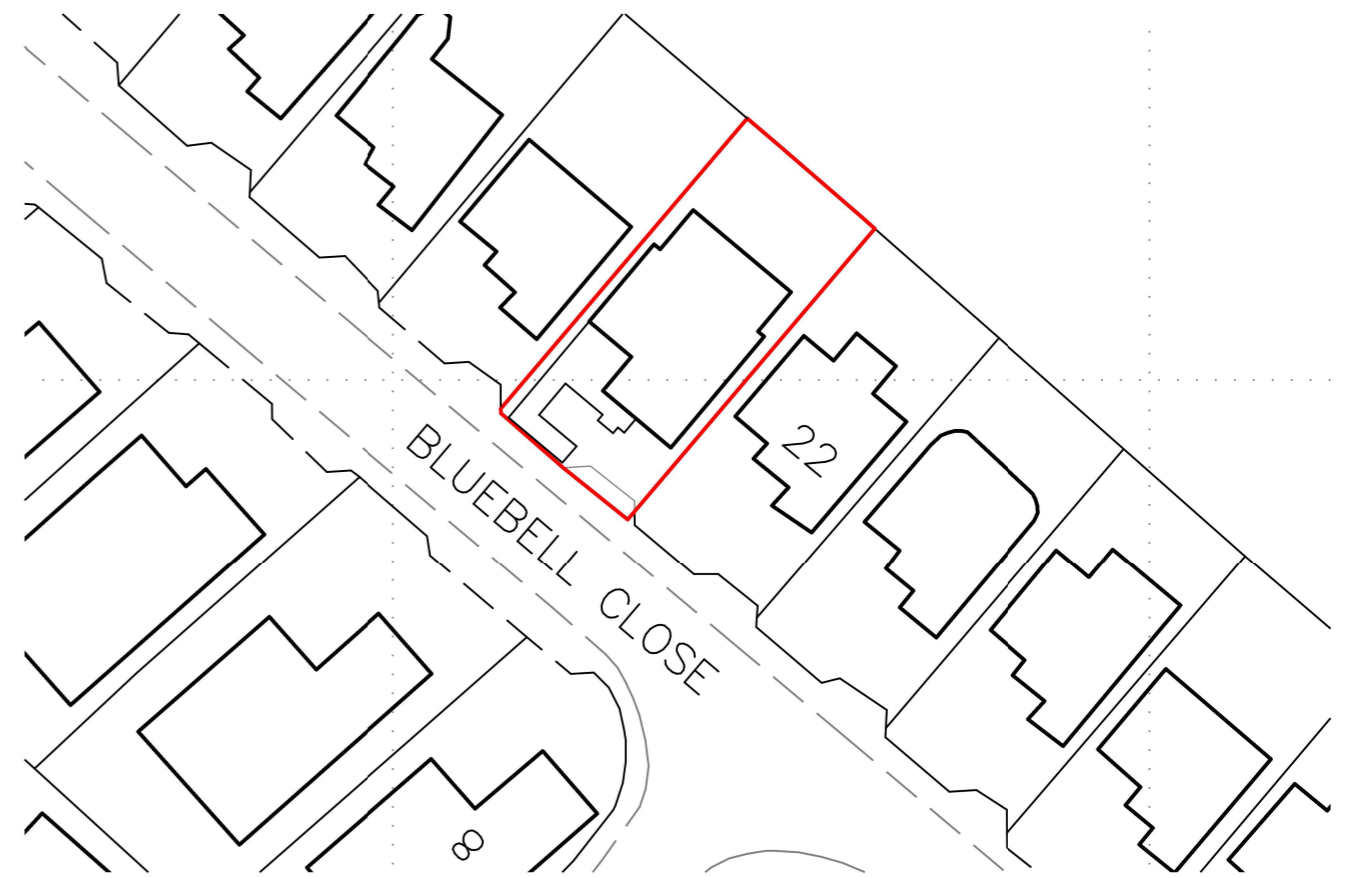
Site Location Plan 1:1250



Ordnance Survey (c) Crown Copyright 2023. All rights reserved. Licence number 100022432



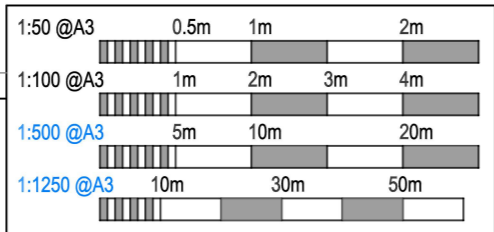
Existing Site Block Plan 1:500



Proposed Site Block Plan 1:500

Rev.	Date	Description

General Notes:  
 The contractor must check and verify the dimensions of the whole site and building, including levels, drainage inverts and locations of all services prior to commencing works.  
 All dimensions indicated in metric (mm), do not scale.  
 This drawing is to be read with and checked against any specialist details, including structural engineers calculations prior to work commencement.  
 This drawing and the work shown are the copyright of Darryl Bingham and cannot be copied without consent.



Darryl Bingham Architectural Services  
 darryl@dbarc.co.uk  
 www.dbarc.co.uk  
 07833 934400



Client	Mr & Mrs D Smith
Address	21 Bluebell Close Wylam Northumberland, NE41 8EU

Drawing Title	Site Plans	
Scale	As shown @ A3	Drawing No.
Date	Mar. 23	22-87-07
Revision		