


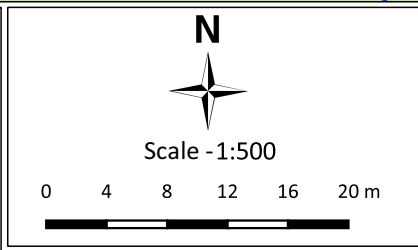


Legend	
	Approved Access Track
	Existing Building
	Land Ownership



**Notes:**

1. Do not scale this drawing.
2. This drawing is subject to copyright laws and the use of this drawing is licenced by GFW for use on this project only.
3. In the event of any discrepancies being found these are to be brought to the attention of GFW GIS team.
4. This drawing is to be used solely for the information titled.
5. This map is reproduced from Ordnance Survey material with the permission of Ordnance Survey on behalf of Her Majesty's Stationary Office Crown Copyright 218. The accuracy is not underwritten by GFW.

**Client / Project:** Coatsworth/ Tilesheds

**Drawing Title:** Existing Block Plan

<b>Drawn By:</b> HW	<b>Checked By:</b> CR
---------------------	-----------------------

<b>Date:</b> 29.01.2020	<b>Scale:</b> 1:500 @ A4
-------------------------	--------------------------

Project No:	File No:	Dwg No:	Revision:
ALN511244	-	06	-

**GEORGE F. WHITE**

Tel: 01665 603 231  
 Email: [gis@georgefwhite.co.uk](mailto:gis@georgefwhite.co.uk)  
 Web: [www.georgefwhite.co.uk](http://www.georgefwhite.co.uk)  
 Address: 4-6 Market Street, Alnwick, Northumberland, NE66 1TL

This drawing:  
 © George F. White LLP  
 Contains Ordnance Survey data.  
 © Crown copyright and database rights 2018.