




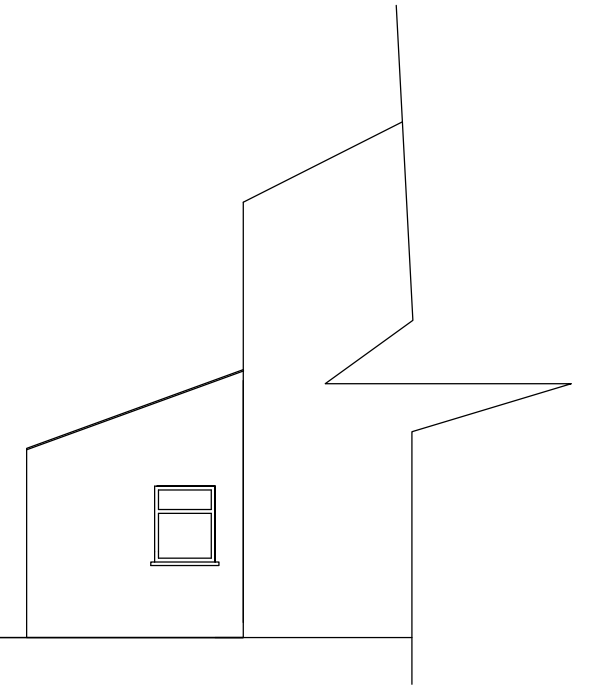
Rear Elevation 1:100



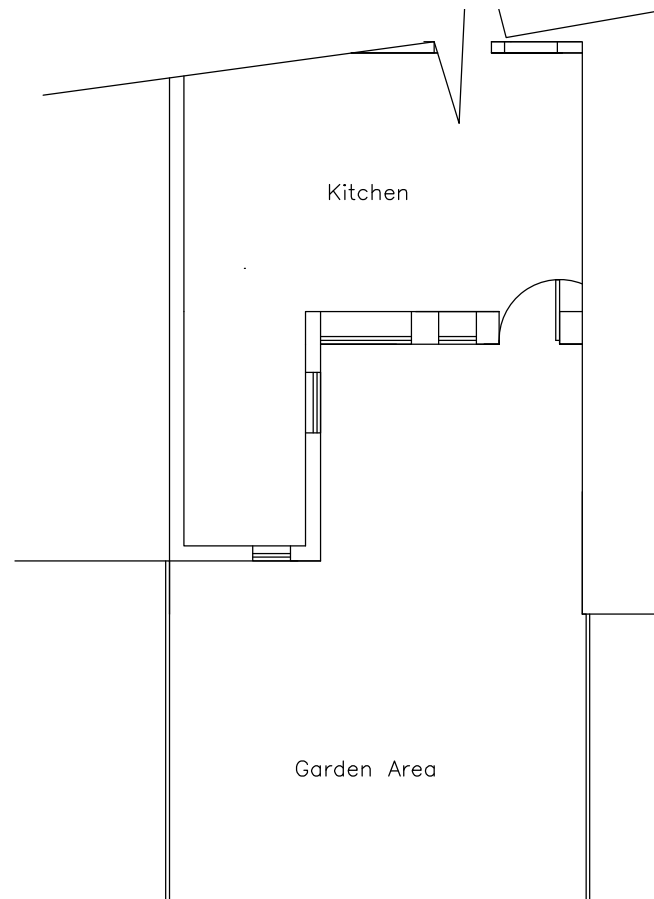
Photographs illustrating former extension of property prior to works subject of application



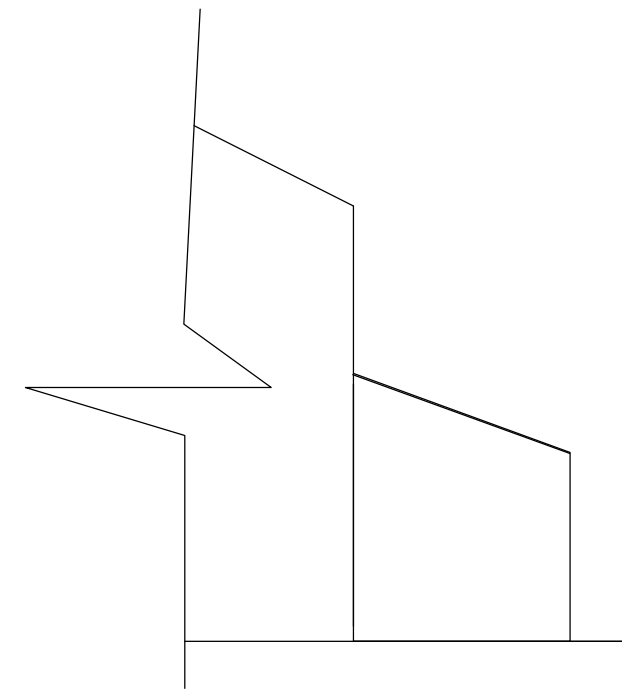
'Former' Rear Elevation 1:100




'Former' Side Elevation 1:100



'Former' Floor/Block Plan 1:100



'Former' Side Elevation 1:100

Title: Former Plans Drawing No.: CH3		Liam Jones MRTPI  <b>RTPI</b> Chartered Town Planner
Project: Retrospective	Site: 123 Brecon Road, Ystradgynlais	
Date: March 2023		