

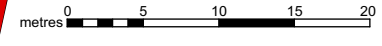


WEST STREET

HIGH STREET

THE MALL

-  Existing Vehicular Route
-  Existing Pedestrian Route



PLANNING




HCC Property Services,
 Three Minsters House,
 76 High Street, Winchester SO23 8UL.
 tel: (01962) 847801

Notes	
1 This drawing is © copyright Hampshire County Council 2018. No unauthorised reproduction permitted. All rights reserved.	3 This map is reproduced from Ordnance Survey material with the permission of Ordnance Survey on behalf of the controller of Her Majesty's Stationery Office © Crown Copyright. Unauthorised reproduction infringes Crown Copyright and may lead to prosecution or civil proceedings. (100019180), (2018)
2 No dimensions are to be scaled from this drawing	

rev	description	date	by

PROJECT Brading Primary School Sandown PO36 0DS			
SCALE @A1 1:500 @A3	DATE 20/10/19	DRAWN. ACTAD	CHKD.

SHEET CONTENTS PSBP2-Phase 2 IOW Block Plan Prefab Double Classroom		
DRAWING No. E03449/101	REVISION T2	
FILE REF. <i>File name</i>		