

Flood map for planning

Your reference
<Unspecified>

Location (easting/northing)
611069/258894

Created
27 Mar 2023 10:01

Your selected location is in flood zone 1, an area with a low probability of flooding.

You will need to do a flood risk assessment if your site is **any of the following**:

- bigger than 1 hectare (ha)
- in an area with critical drainage problems as notified by the Environment Agency
- identified as being at increased flood risk in future by the local authority's strategic flood risk assessment
- at risk from other sources of flooding (such as surface water or reservoirs) and its development would increase the vulnerability of its use (such as constructing an office on an undeveloped site or converting a shop to a dwelling)

Notes

The flood map for planning shows river and sea flooding data only. It doesn't include other sources of flooding. It is for use in development planning and flood risk assessments.

Applicants Note:

Please note we are aware that the Council's constraints mapping shows surface water flooding within the SCC Highways Layby (see screenshot submitted with application), at the foot of the proposed access.

A full width channel drain will be provided at the junction of the proposed access with the layby, which will discharge to a new soakaway. This will prevent surface water run-off on to the layby.

This information relates to the selected location and is not specific to any property within it. The map is updated regularly and is correct at the time of printing.

Flood risk data is covered by the Open Government Licence **which** sets out the terms and conditions for using government data. <https://www.nationalarchives.gov.uk/doc/open-government-licence/version/3/>

Use of the address and mapping data is subject to Ordnance Survey public viewing terms under

Crown copyright and database rights 2022 OS 100024198. <https://flood-map-for-planning.service.gov.uk/os-terms>

Page 1 of 2






Flood map for planning

Your reference
<Unspecified>

Location (easting/northing)
611069/258894

Scale
1:2500

Created
27 Mar 2023 10:01

-  Selected area
-  Flood zone 3
-  Flood zone 2
-  Flood zone 1
-  Flood defence
-  Main river
-  Water storage area

