
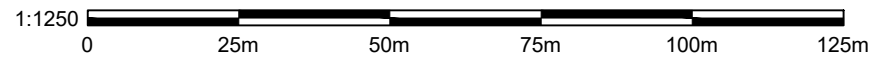
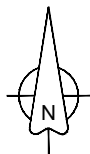


SITE PLAN
SCALE - 1:500



100 A3 paper



Produced on 03 March 2023 from the Ordnance Survey National Geographic Database and incorporating surveyed revision available at this date.
This map shows the area bounded by 333699 163330, 333841 163330, 333841 163472, 333699 163472, 333699 163330
Crown copyright and database rights 2023 OS 100054135. Supplied by copla ltd trading as UKPlanningMaps.com a licensed Ordnance Survey partner (OS 100054135).
Data licence expires 03 March 2024. Unique plan reference: v2c/916515/1237176

SITE LOCATION PLAN
SCALE - 1250



| | | |
|---|-----------------------|--|
| Project: Proposed Extension And Alterations | Title: Site Plans | |
| | Scale(s): As Shown | Drawn: DGT |
| Address: Kewstoke Primary School Kewstoke Road Weston-Super-Mare BS22 9YF | Drwg No.: | Rev. |
| | KEWKE/23/01 | |
| PLANNING ISSUE | | bsc. T: 07920 557247 E: darren@bsc.limited |
| | | © Bristol Surveying Company Limited |