

Notes

Copyright

© Robert Doughty Consultancy Limited.
All rights described in the Copyright, Designs and Patents Act 1988 have been asserted.

Dimensions

All dimensions shown are for the purposes of obtaining the relevant planning permission only.

CDM 2015

This drawing is for illustrative purposes and/or obtaining the relevant planning permission only. It should not be used for construction and accordingly, risk identification under the Construction (Design & Management) Regulations 2015 has not been undertaken.



| Rev | Description | Date |
|-----|-------------|------|
|-----|-------------|------|

Client

Blankney Estates Ltd

Project

Village Farm Development
Drury Street, Blankney

Drawing

Building H-I, Existing Plans and Elevations

Scale @ A3

1:100

Date

15/03/23

Drawn By

WW

Checked By

LMS

Job Number

1290-6

Status

PL

Purpose of Issue

Planning

Drawing No.

1290-6_PL_GA13

Rev

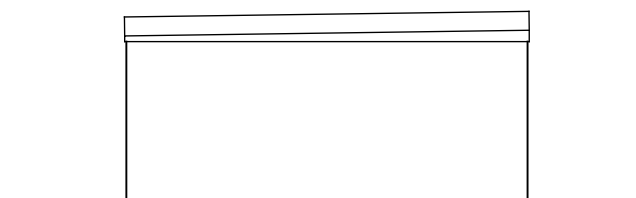
-



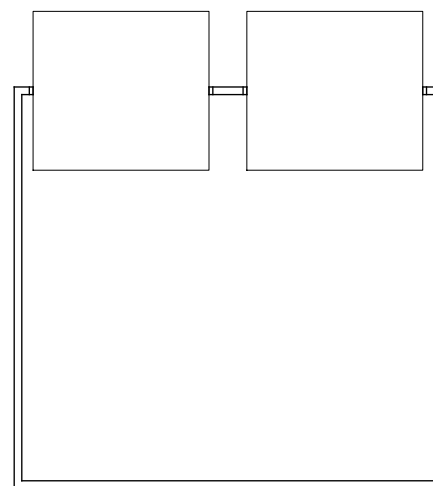
32 High Street, Helpringham
Sleaford, Lincolnshire, NG34 0RA

Tel: 01529 421646
Email: admin@rdc-landplan.co.uk
Web: www.rdc-landplan.co.uk

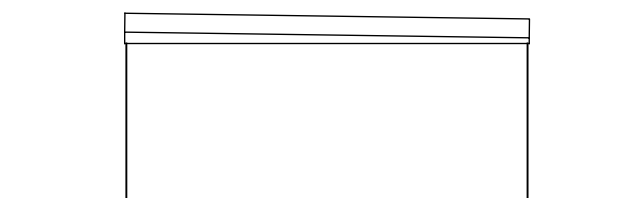
Building H



East Elevation




Floor Plan



West Elevation

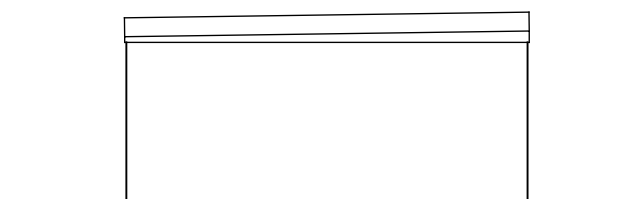


South Elevation

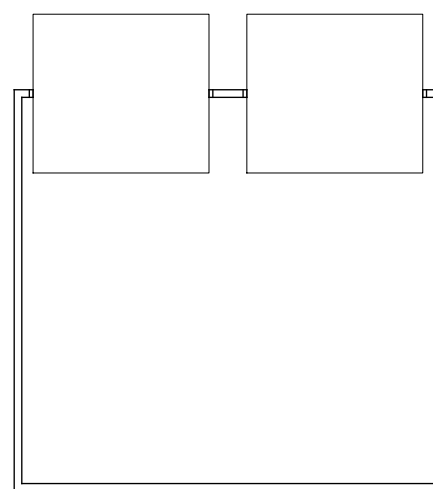


North Elevation

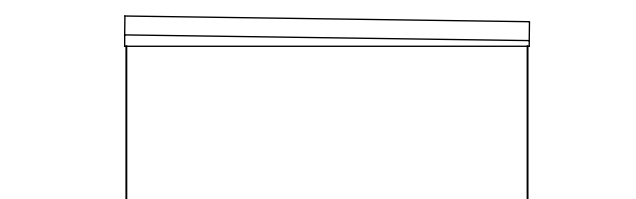
Building I



West Elevation




Floor Plan



East Elevation



North Elevation



South Elevation