
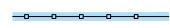






-  1.2m high timber post and rail fence
-  1.8m high timber close boarded fence
-  1.2m high stone wall with sloping pantile coping
-  1.8m high stone wall with sloping pantile coping

-  Tarmac with tar spray and buff gravel chip finish. 300mm cobble/ paver margin to all areas.
-  Tarmac surface



Soft landscaping (See Landscape Strategy plan)



Notes

Copyright

© Robert Doughty Consultancy Limited. All rights described in the Copyright, Designs and Patents Act 1988 have been asserted.

Ordnance Survey Map

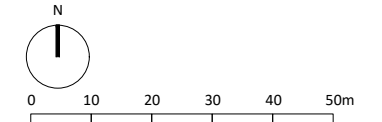
© Crown Copyright. OS Licence No: AR 100010613.

Dimensions

All dimensions shown are for the purposes of obtaining the relevant planning permission only.

CDM 2015

This drawing is for illustrative purposes and/or obtaining the relevant planning permission only. It should not be used for construction and accordingly, risk identification under the Construction (Design & Management) Regulations 2015 has not been undertaken.



B	Red line shown	14.03.23
A	Removal of existing wall near plot 8	03.03.23

Rev	Description	Date
-----	-------------	------

--	--	--

--	--	--

--	--	--

--	--	--

--	--	--

--	--	--

--	--	--

--	--	--

--	--	--

--	--	--

--	--	--

--	--	--

--	--	--

--	--	--

--	--	--

--	--	--

--	--	--

--	--	--

--	--	--

--	--	--

--	--	--

--	--	--

--	--	--

--	--	--

--	--	--

--	--	--

--	--	--

--	--	--

--	--	--



32 High Street, Helpringham
Sleaford, Lincolnshire, NG34 0RA
Tel: 01529 421646
Email: admin@rdc-landplan.co.uk
Web: www.rdc-landplan.co.uk

Client
Blankney Estates Ltd

Project
Village Farm Development
Drury Street, Blankney

Drawing
Proposed Site Plan

Scale @ A3	Date
1:500	02/02/23

Drawn By	Checked By
WW	LMS

Job Number	Status	Purpose of Issue
1290-6	PL	Planning

Drawing No.	Rev
1290-6_PL_SP02	B