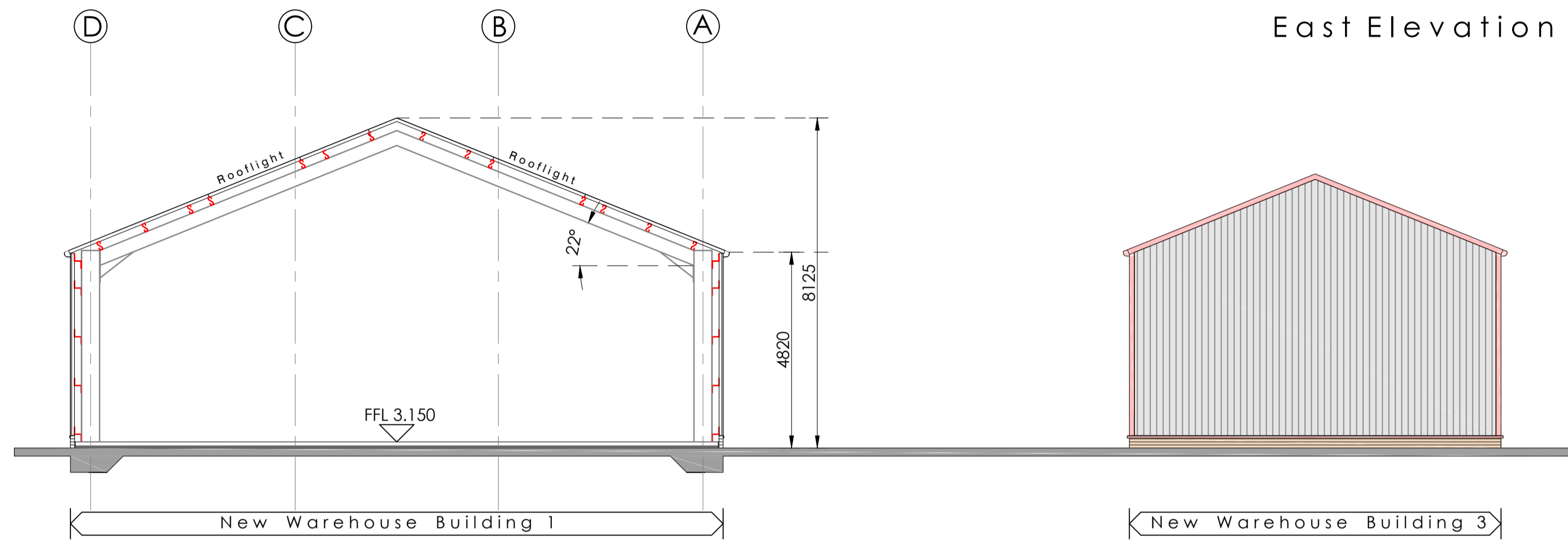


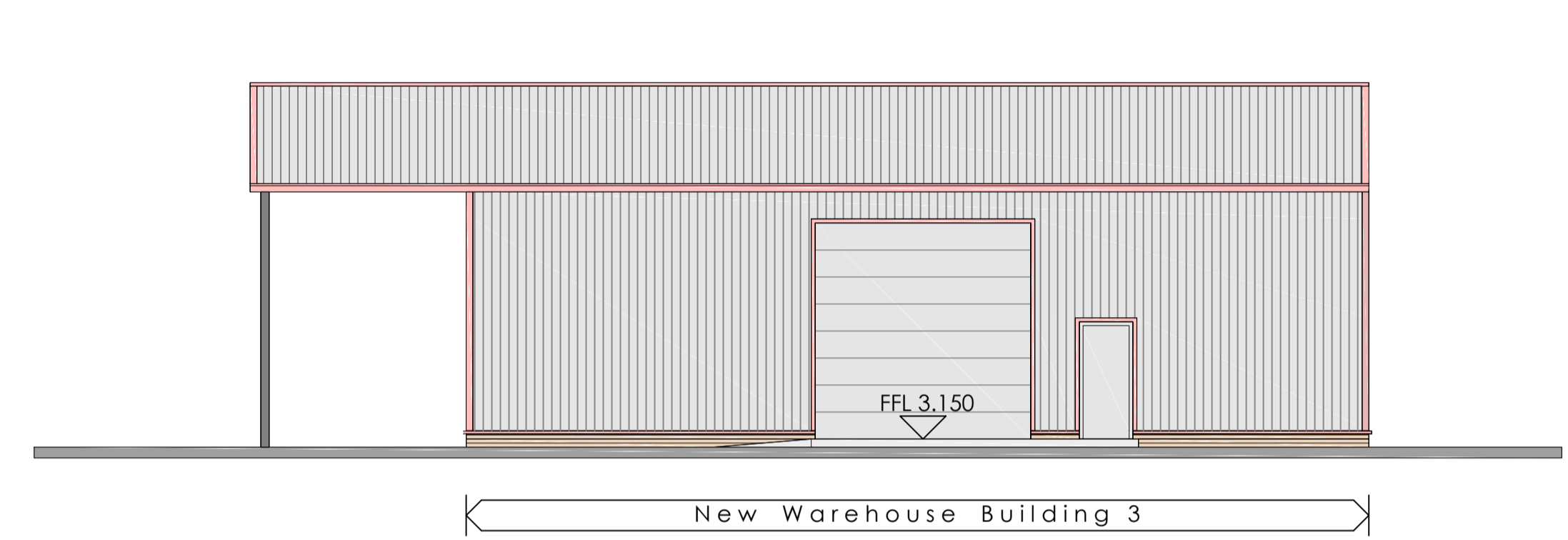
1:100 @ A1



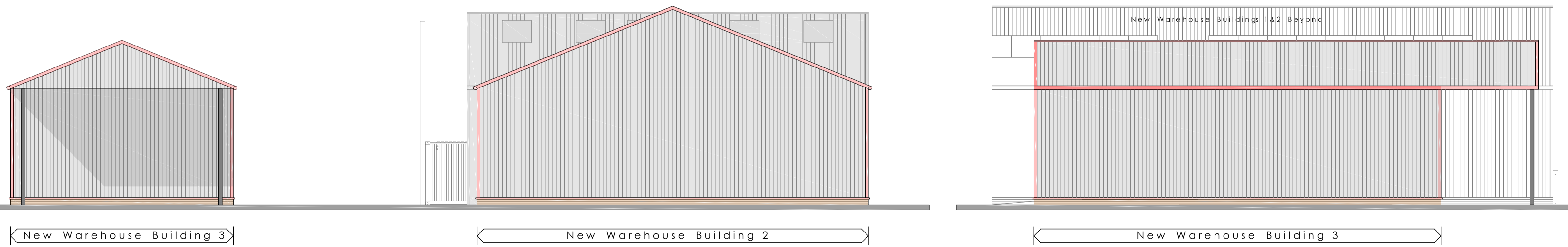
East Elevation Note: General Ground Levels to be @ FFL - 150mm



Typical Section & North Elevation Note: General Ground Levels to be @ FFL - 150mm

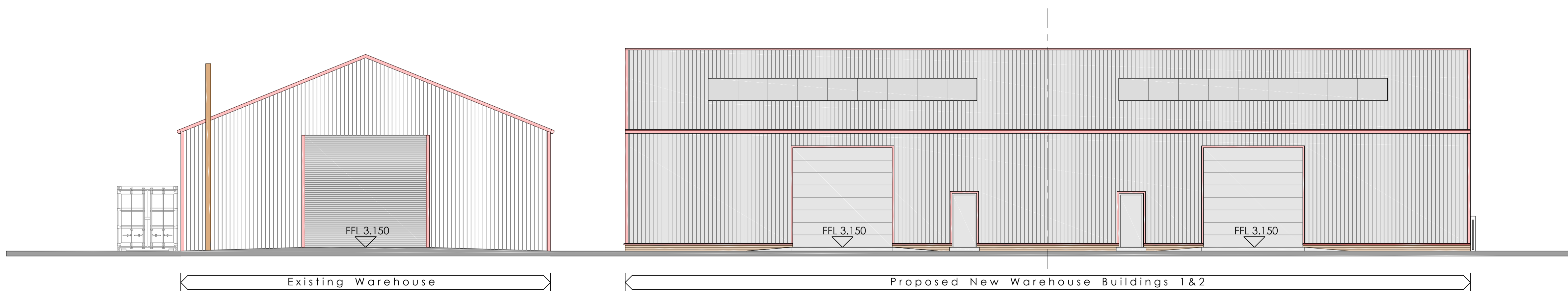


Proposed West Elevation



Proposed South Elevation Note: General Ground Levels to be @ FFL - 150mm

Proposed West Elevation



Proposed West Elevation Note: General Ground Levels to be @ FFL - 150mm

Rev.	Date	Description
A	14.09.2018	Elevations to Warehouse building 3 revised to show projecting side canopy
A	16.08.2017	Existing and Proposed FFL stated

ISSUE STATUS	Information Only	Client Approval	Cost Estimate
Planning	<input checked="" type="checkbox"/>	<input type="checkbox"/>	<input type="checkbox"/>
	Bldg. Control	Tender	Constructn

PROJECT
Proposed Warehouse Development at Rear of:
**MILL HILL FARM, YOUNGERS LANE,
BURGH LE MARSH, LINCS.**

Nevis Architecture
Jeffrey Taylor MCIATCIQB
Chartered Architectural Technologist
Architecture, Building Surveying, Planning
Highfield, Bluestone Heath Rd., Welton Le Marsh Lincs. PE23 5SG
Tel: 07973 921618 e: info@nevisarchitecture.co.uk

DRAWING	DATE
Proposed Elevations	06.07.17
	SCALE
	1:100

Az Property	DRAWN
	J.P.T.

DRAWING No.	REV.
664/D/05	B