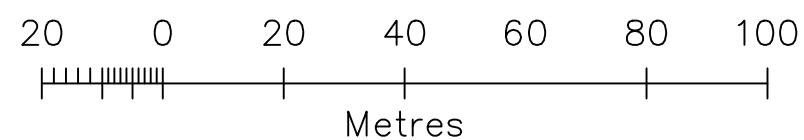
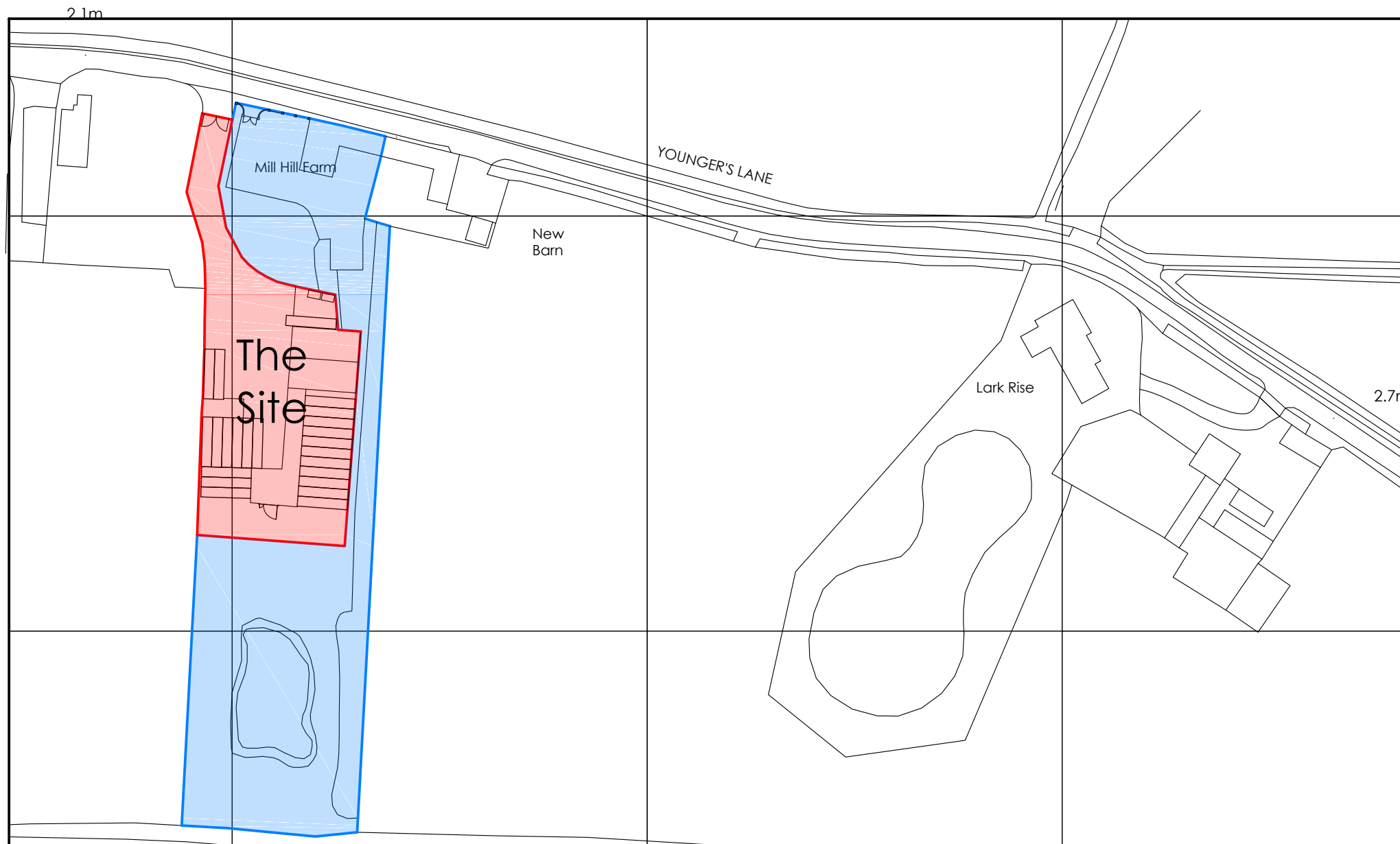
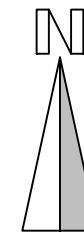


Ordnance Survey Data
 Reproduced Under License No: 100031961

1:1250 @ A3



Rev.	Date	Description
A	13.09.18	Application site boundary amended and boundary of adjoining land owned by the applicant revised accordingly

ISSUE STATUS	Information Only	Client Approval	Cost Estimate
Planning	<input checked="" type="checkbox"/>	Bld'g. Control	Tender
			Construct'n

PROJECT
 Proposed Warehouse Development at Rear of:
**Mill Hill Farm, Youngers La.,
 Burgh Le Marsh, Lincs.**

Nevis Architecture
 Jeffrey Taylor MCIATICIOB
 Chartered Architectural Technologist
 Architecture . Building Surveying . Planning
 Highfield, Bluestone Heath Rd., Welton Le Marsh Lincs. PE23 5SG
 Tel: 07973 921618 e: info@nevisarchitecture.co.uk



DRAWING	DATE
Location Plan	26.06.17
CLIENT	SCALE
Az Property	1:1250
	DRAWN
	J.P.T.

DRAWING No.	REV.
664/D/01	A