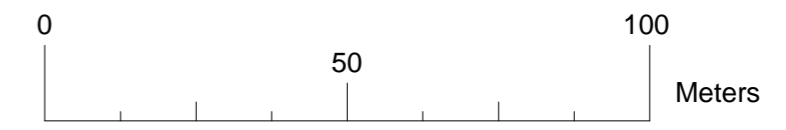
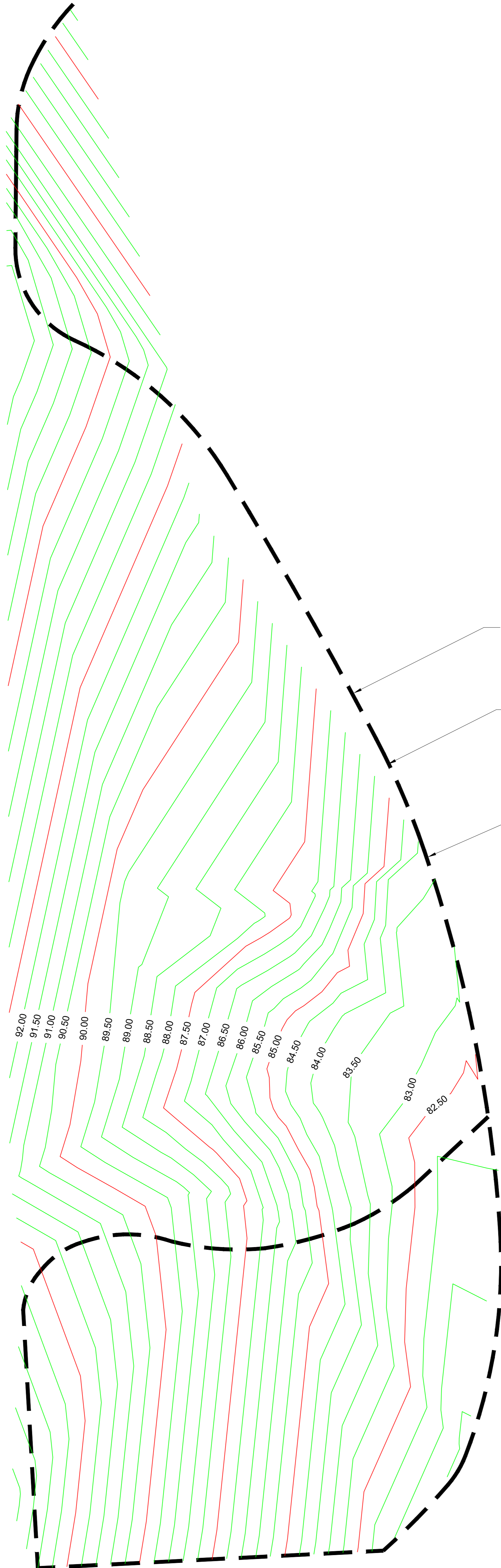


GIFFORDS HALL - FARM TRACK  
 DESIGN PLAN  
 SCALE 1:1250@A1



**KEY**

	PROPOSED FOOTPATH
	2.5m MAJOR CONTOUR
	0.5m MINOR CONTOURS



WIDTH: 2.50M  
 LENGTH: 1599M  
 DEPTH: 0.25M

METHOD: TOPSOIL TO BE STRIPPED AND SPREAD EITHER SIDE OF TRACK


MATERIAL: LIMESTONE

- LOCATION DETAILS**
- ADDRESS: CLOPTON GREEN, WICKHAMBROOK
  - POST CODE: CB8 8QB
  - DISTRICT COUNCIL: WEST SUFFOLK
  - GRID REFERENCE: TL72544
  - X: 577201 Y: 254448

**SURVEY NOTES:**  
 COORDINATE SYSTEM: ALL LEVELS AND COORDINATES RELATE TO ORDNANCE DATUM NEWLYN (ODN), DERIVED USING RTK-GPS (OSGB36 DEFINED USING OSTN15).

REV	DATE	INITIALS	NOTES

SITE: FARM TRACK, COBLAND FARM.		
CLIENT: HUGHES		
DRAWING TITLE: DESIGN PLAN		
DRAWING NUMBER: MWE_GH_23131_DP_01_03.23		
SCALE: 1:1250	PAPER SIZE: A1	DATE: 23.03.23
PROJECT NO: 23131	DRAWN BY: AH	REVISION: -
STATUS: SKETCH <input type="checkbox"/> PLANNING <input checked="" type="checkbox"/> CONSTRUCTION <input type="checkbox"/>		
RECORD BY: MWE <input checked="" type="checkbox"/> OTHER <input type="checkbox"/>		



ADDRESS: SCHOOL HOUSE FARM, GREAT ASHFIELD, BURY ST. EDMUNDS, SUFFOLK IP31 3HJ. PHONE: 01359 242369  
 EMAIL: CONTACT@MILES-WATER.COM. WEBSITE: WWW.MILES-WATER.COM  
 THIS DRAWING IS THE PROPERTY OF THE MILES WATERS ENGINEERING LTD. AND CANNOT BE PASSED TO A THIRD PARTY WITHOUT OUR PERMISSION