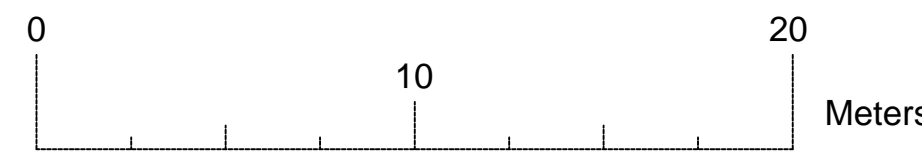
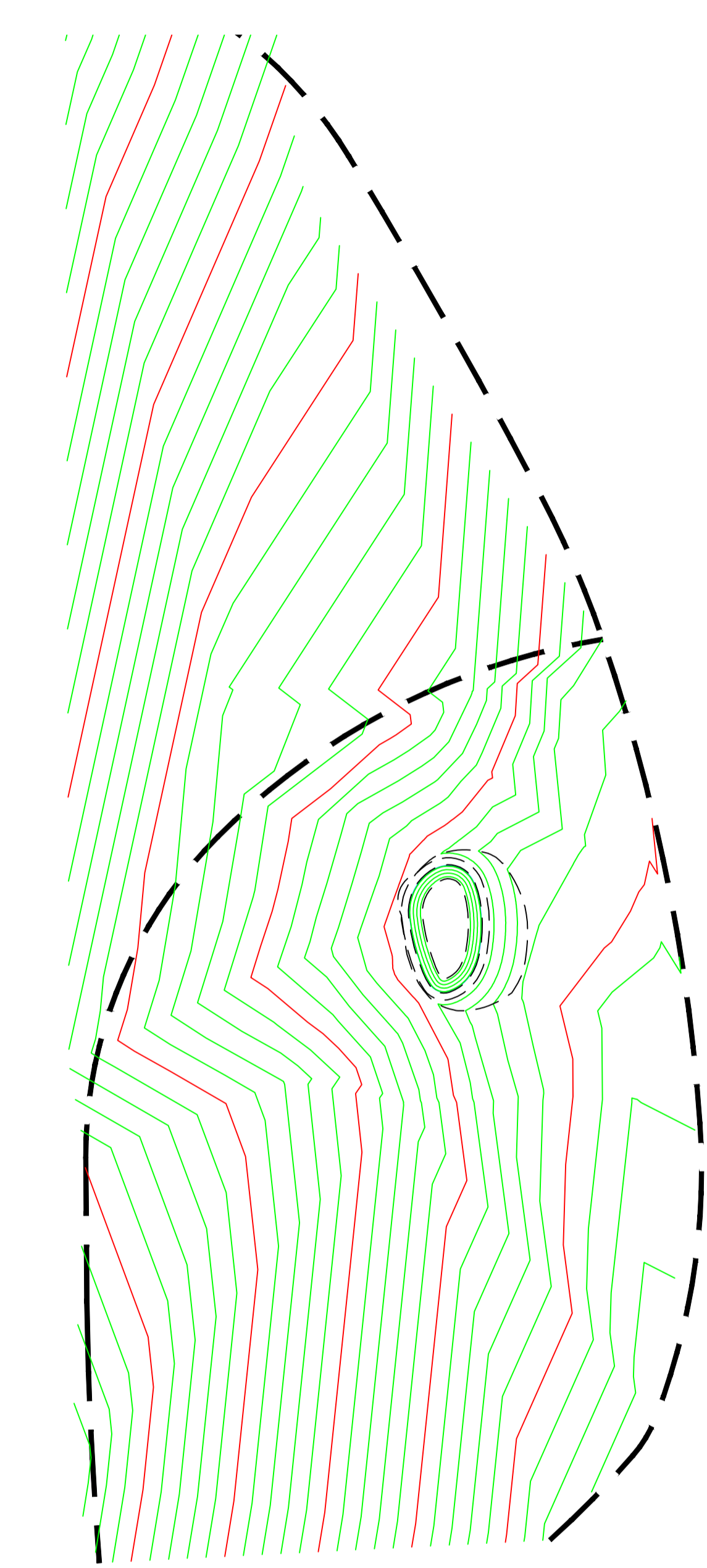
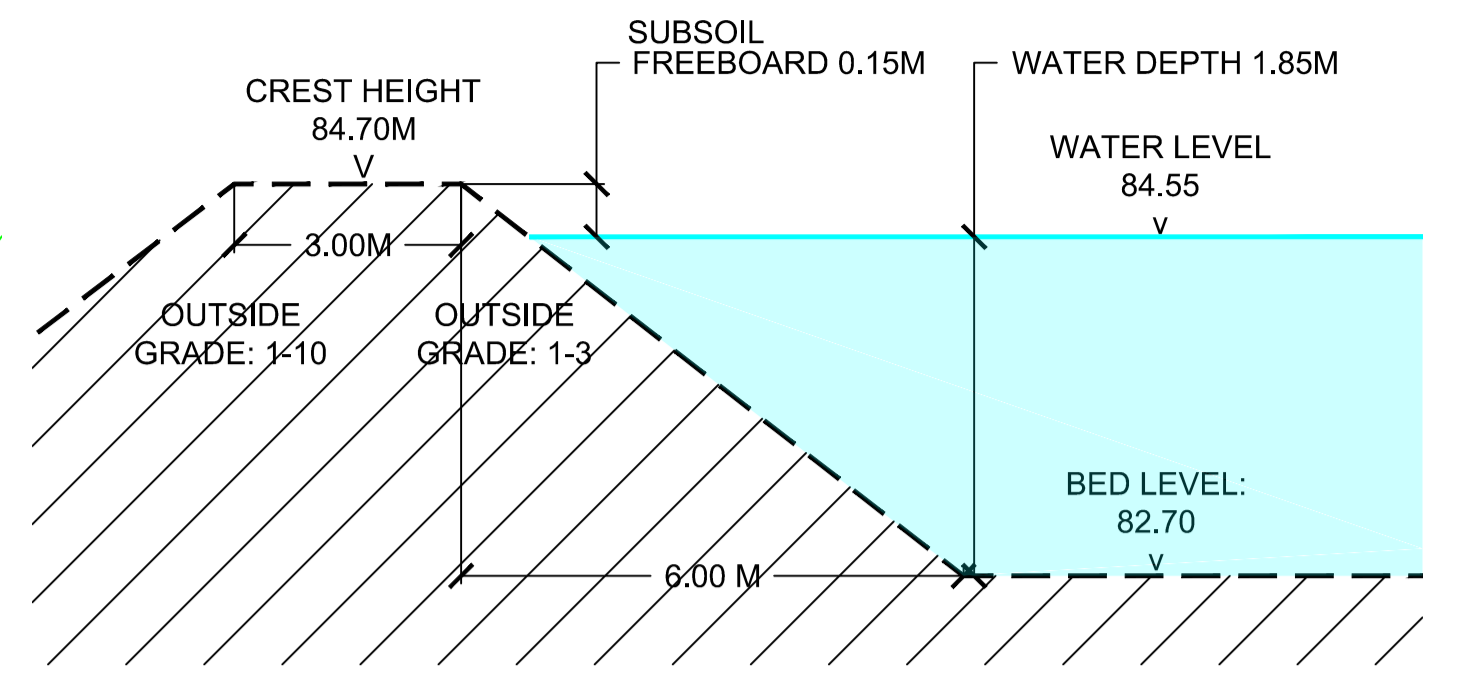
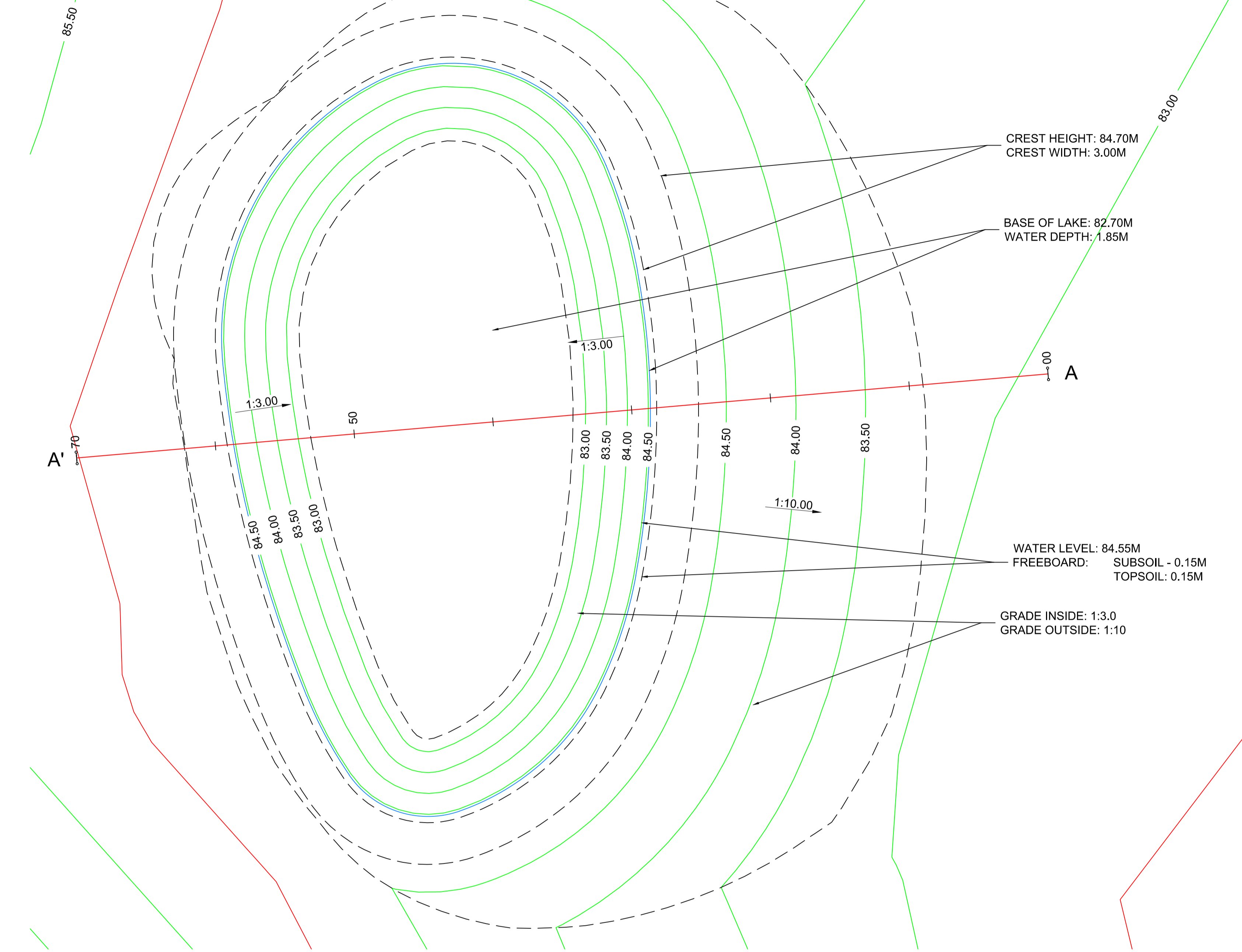


LOCATION PLAN  
SCALE - 1:2000 @ A1

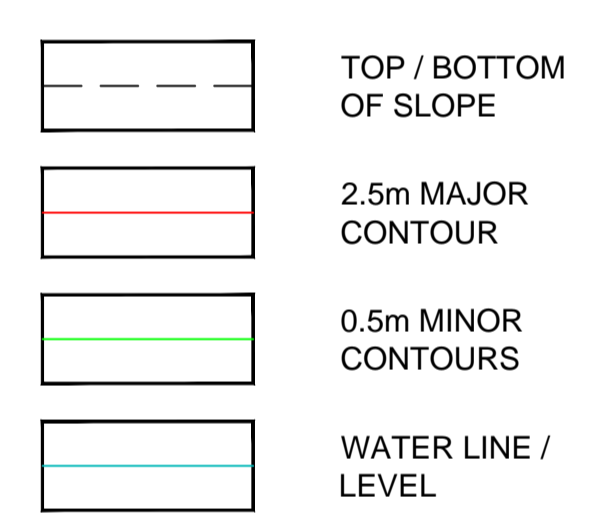


DESIGN PROPOSAL - PLAN  
SCALE - 1:200 @ A1



3D MODEL  
SCALE - NTS

LEGEND - SURVEY



PROPERTIES

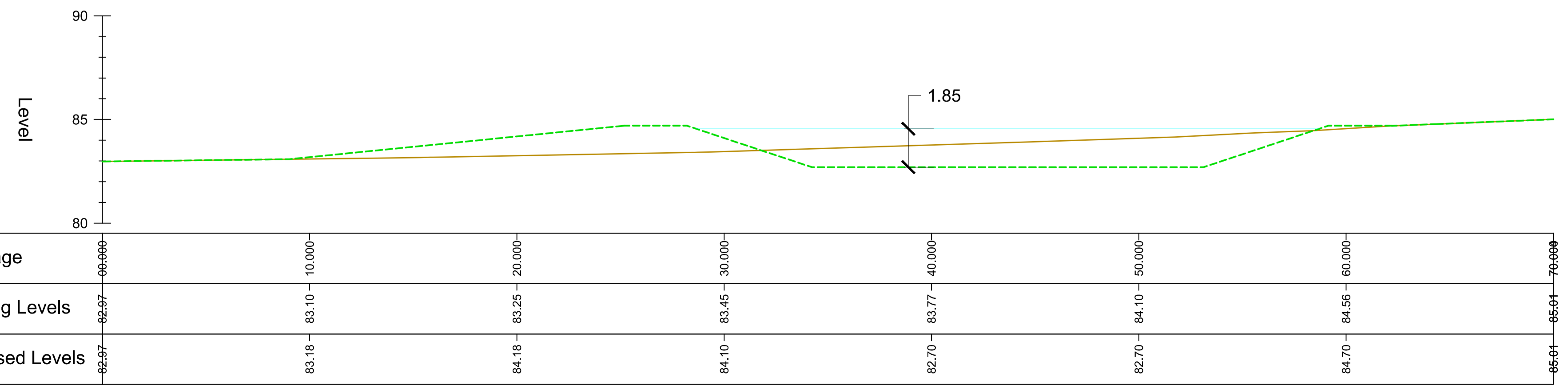
- CREST HEIGHT: 84.70M
- CREST WIDTH: 3.00M
- BASE OF LAKE: 82.70M
- FREEBOARD: SUBSOIL 0.15M  
TOPSOIL: 0.15M
- WATER LEVEL: 84.55M
- WATER DEPTH: 1.85M
- GRADE INSIDE: 1:3.0
- GRADE OUTSIDE: 1:10
- WATER VOLUME: 2,600M3 (MG)
- WATER SURFACE AREA: 1,300M2

**SURVEY NOTES:**  
COORDINATE SYSTEM: ALL LEVELS AND COORDINATES RELATE TO ORDNANCE DATUM NEWLYN (ODN), DERIVED USING RTK-GPS (OSGB36 DEFINED USING OSTN15).

**DESIGN NOTES:**  
LABELS: ALL CONTOUR LABELS, ELEVATIONS AND TEXT USED HERE ARE FOR SUBSOIL LEVELS ONLY. THE INCLUSION OF TOPSOILS WILL RESULT IN AN ELEVATION GREATER THAN THAT SHOWN.

LOCATION DETAILS

- ADDRESS: CLOPTON GREEN, WICKHAMBROOK.
- POST CODE: CB8 8QB
- DISTRICT COUNCIL: WEST SUFFOLK
- GRID REFERENCE: TL 77211 54451
- X:577211 Y:254451



DESIGN PROPOSAL - SECTION A'A  
SCALE - NTS @ A1

REV	DATE	BY/REV	NOTES
SITE: ROUND LAKE, COBLAND FARM			
CLIENT: HUGHES			
DRAWING TITLE: SITE SURVEY			
DRAWING NUMBER: MWE_23108_CF_RL_SS_01_01_23			
SCALE: AS SHOWN	DRAWN BY: AH	CHECKED BY: A	DATE: 13.01.23
PROJECT NO: 23108	DESIGNED BY: AH	APPROVED BY: A	
STATUS: SKETCH <input checked="" type="checkbox"/> PLANNING <input type="checkbox"/> CONSTRUCTION <input type="checkbox"/>			
ORDERED BY: MWE <input checked="" type="checkbox"/> OTHER <input type="checkbox"/>			
<b>MILES WATER ENGINEERING</b>			
ADDRESS: SCHOOL HOUSE FARM, GREAT ASHFIELD, BURY ST. EDMUNDS, SUFFOLK IP3 3ML. PHONE: 01359 242259			
E-MAIL: CONTACT@MILES-WATER.COM. WEBSITE: WWW.MILES-WATER.COM			
THIS DRAWING IS THE PROPERTY OF THE MILES WATERS ENGINEERING LTD. AND CANNOT BE PASSED TO A THIRD PARTY WITHOUT OUR PERMISSION			