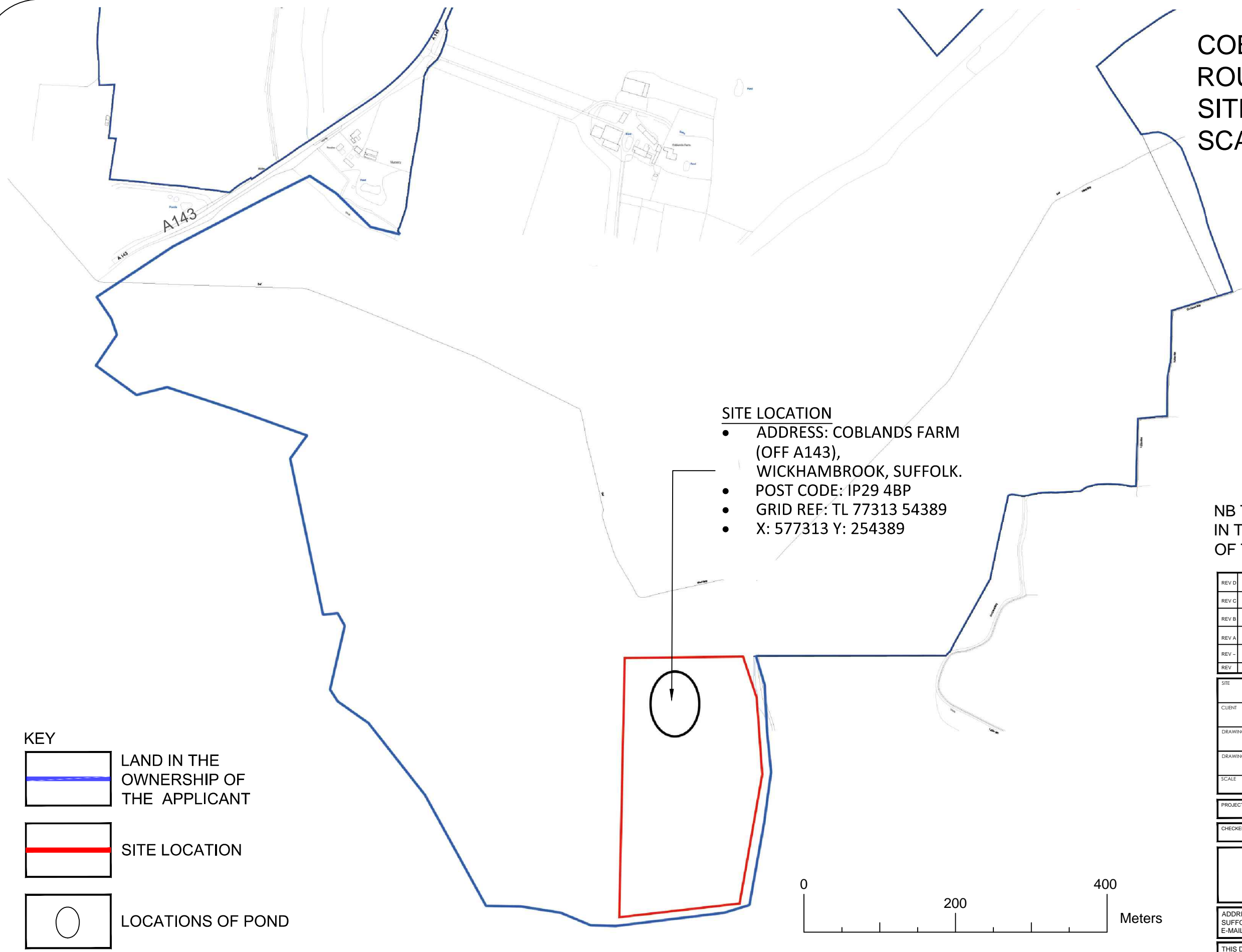


COBLANDS FARM ROUND POND SITE LOCATION PLAN SCALE: 1:5,000@A3



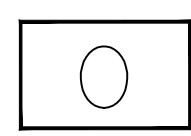


SITE LOCATION

- ADDRESS: COBLANDS FARM (OFF A143), WICKHAMBROOK, SUFFOLK.
- POST CODE: IP29 4BP
- GRID REF: TL 77313 54389
- X: 577313 Y: 254389

NB THE CLIENT OWNS MORE LAND IN THE AREA OUTSIDE THE SCOPE OF THE PLAN

KEY

-  LAND IN THE OWNERSHIP OF THE APPLICANT
-  SITE LOCATION
-  LOCATIONS OF POND

REV	DATE	INITIALS	NOTES
REV D			
REV C			
REV B			
REV A			
REV -			

SITE: COBLANDS FARM (OFF A143), WICKHAMBROOK, SUFFOLK. IP29 4BP			
CLIENT: PETER HUGHES			
DRAWING TITLE: SITE LOCATION PLAN (ROUND PLAN)			
DRAWING NUMBER: MWE_23131_SLP_02_04.23			
SCALE: 1:5,000@A3	PAPER SIZE: A3	DATE: 13.04.23	

PROJECT NO: 23131	DRAWN BY: PC	REVISION: ~
CHECKED BY: MWE <input checked="" type="checkbox"/>	OTHER <input type="checkbox"/> NAME: _____	



ADDRESS: SCHOOL HOUSE FARM, GREAT ASHFIELD, BURY ST. EDMUNDS, SUFFOLK IP31 3HJ. PHONE: 01359 242356
E-MAIL: CONTACT@MILES-WATER.COM, WEBSITE: WWW.MILES-WATER.COM

THIS DRAWING IS THE PROPERTY OF THE MILES WATERS ENGINEERING LTD. AND CANNOT BE PASSED TO A THIRD PARTY WITHOUT OUR PERMISSION