


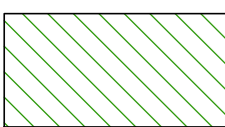


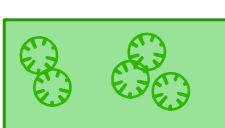






Topographical Survey by -

DAVID BRIEN SURVEYING Ltd
 17 PARK LANE, SUNDERLAND, SR1 3SE
 Tel: 0191 520291 | email: david@briensky.com

Scale: 1:1 metric - 1:1000 @ A1 - (2D POINTS)
 Date: January 2021
 Datum: Ordnance Survey Origins

	EXISTING ANCIENT WOODLAND		MOWN GRASS		NEW HEDGING
	ANCIENT WOODLAND BUFFER ZONE		PONDS		SITE ROADS
	SCREEN PLANTING		COVER PLANTING		CARAVAN STANCE

Project :
**PROPOSED STATIC CARAVANS
 SOUTH MEADOWS CARAVAN PARK
 SOUTH ROAD
 BELFORD
 NE70 7DP**

Client :
DUNHAM LEISURE LTD.

Title :
PROPOSED SITE PLAN



The Lumen
 St James Boulevard
 Newcastle Helix
 Newcastle upon Tyne, NE4 5BZ
 Tel 0191 917 1444
 www.savills.co.uk

Scale :
 1:1,000 @ A1

Drawn : I.M.
 Date : APRIL 2023

Drawing Number :
5354 / 122