Notes:

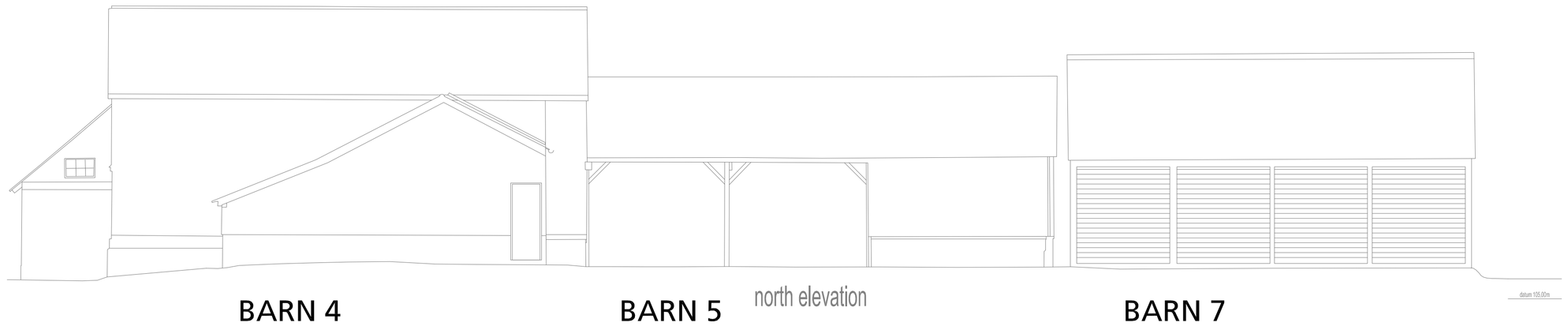

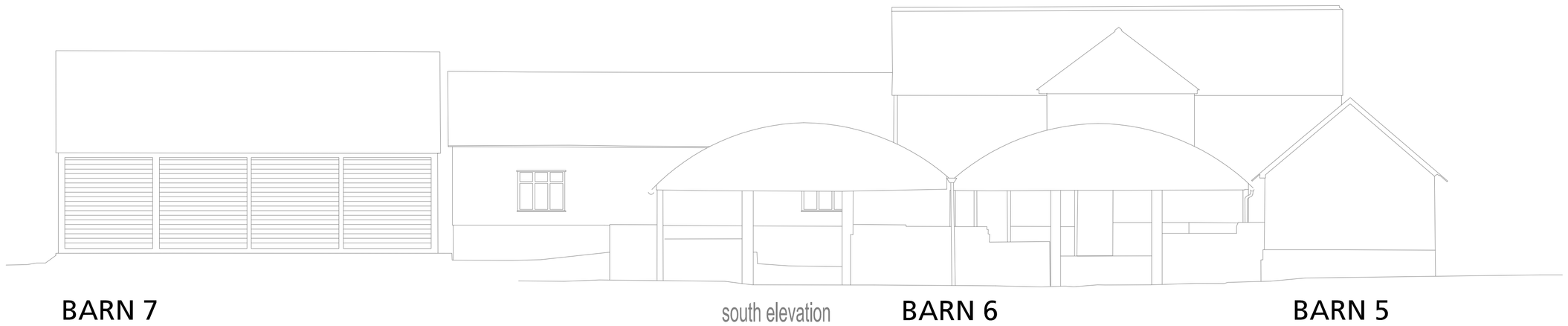

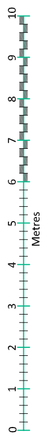

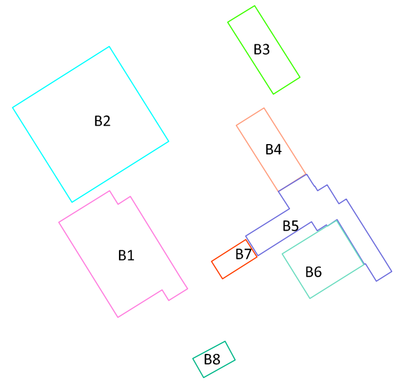

N

/	12.11.2021	FIRST ISSUE
REVISION	DATE	AMENDMENT

ANY ORDNANCE SURVEY DATA USED IS BASED UPON THE ORDNANCE SURVEY MAP WITH THE SANCTION OF THE CONTROLLER OF H M STATIONERY OFFICE. CROWN COPYRIGHT RESERVED. ORDNANCE SURVEY LICENCE NUMBER LIG2511.
NO RESPONSIBILITY CAN BE TAKEN FOR ANY RELIANCE BASED ON THE INFORMATION CONTAINED HEREIN.

SWORDERS
Agricultural Commercial Residential
SURVEYORS | PLANNERS | ARCHITECTS
HERTFORDSHIRE | NORFOLK | WARWICKSHIRE | SOMERSET
Phone (01279) 771188 | E-mail post@sworders.com

SCHEME:

CHURCH FARM, CHURCH HILL
HEMPSTEAD ESSEX CB10 2PA

TITLE:

EXISTING ELEVATIONS
BARNS 4 - 7

SCALE	PAPER SIZE:	DRAWN BY	CHECKED BY	
1:100	A1L	MSM 12.11.2021	JS	12.11.2021

CLIENT NO.	DRAWING No.	REVISION
SIL2752	220540DWG303	/

© Copyright 2021, Sworders. All rights reserved. The contents of this drawing remain the sole property of Sworders and must not be copied or reproduced without prior permission.