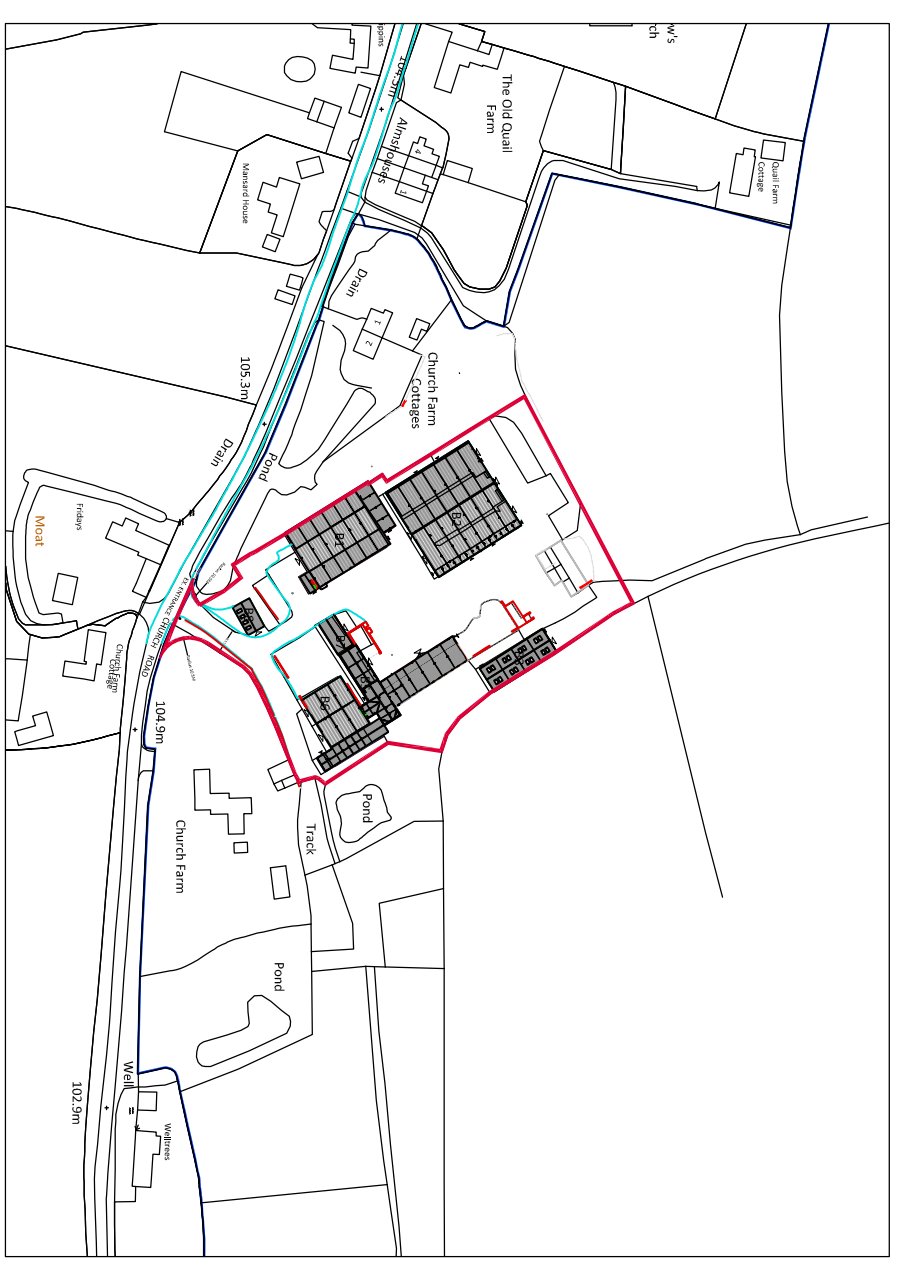


SITE BLOCK PLAN

Scale 1:500

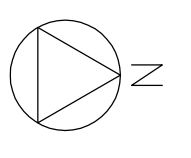
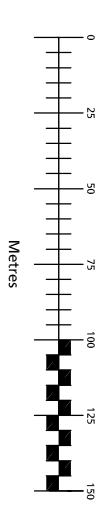


Notes:



LOCATION PLAN

Scale 1:2500



REVISION	DATE	AMENDMENT
C	31.08.2023	1 PARKING SPACE ADDED TOTAL 32
B	15.11.2022	NORTHERN BOUNDARY ALTERED
A	12.06.2022	REFUSE TRUCK ADDED
/	21.04.2022	FIRST ISSUE

ANY FURTHER SUBMITTALS MUST SHOW THE CURRENT LATEST MARKING, INCLUDING THE CONTROLLED BY THE STATUTORY OFFICE CONFORMANCE NUMBER. CONFORMANCE NUMBERS SHALL NOT BE TAKEN FOR ANY REFERENCE BASED ON THE INFORMATION CONTAINED HEREIN.



SURVEYORS | PLANNERS | ARCHITECTS
 HERTFORDSHIRE | NORFOLK | WARRICKSHIRE | SOMERSET
 Phone: 01279 771188 | E-mail: post@sworders.com

SCHEME:
CHURCH FARM, CHURCH HILL
HEMPSTEAD ESSEX CB10 2PA

TITLE:
PROPOSED LOCATION & SITE PLAN

SCALE	PERIOD	ISSUED	CONTROL NO.	DATE
1:500/2:500	A2L	M5M	JS	21.04.2022
CLIENT NO.	DRAWING NO.	REVISION		
SIL2752	220540DWG100	C		

© Copyright 2022, Sworders. All rights reserved. The contents of this drawing remain the sole property of Sworders and must not be copied or reproduced without prior permission.