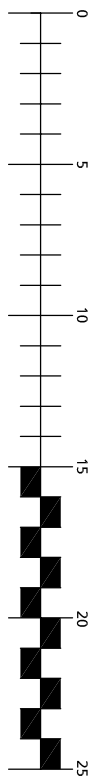



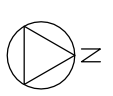
Station	Co-ordinate Table		Level
	Easting	Northing	
1	500.000	500.000	113.650
2	491.438	470.140	114.686
3	457.294	461.253	113.137
4	436.337	460.365	112.109
5	418.979	452.957	110.236
6	404.624	485.119	108.022
7	406.436	513.685	107.514
8	435.262	542.851	109.283
9	441.234	573.305	107.283
10	464.129	560.464	110.254
11	484.632	547.057	111.746
12	488.339	528.057	112.732
13	486.296	503.303	113.150
21	487.293	441.041	115.761
31	458.864	482.788	113.280
32	457.412	499.265	112.516
41	433.183	480.573	111.751
81	400.813	585.664	102.249



Notes:


 Building to be converted

 Building to be demolished



REVISION	DATE	AMENDMENT
A	19/10/2020	FIRST ISSUE

ANY ORDINANCE SURVEY DATA IS BASED UPON THE ORDINANCE SURVEY MAP WITH THE SANCTION OF THE COMMISSIONER OF THE ENVIRONMENT. OTHER SURVEY DATA IS SHOWN FOR INFORMATION ONLY. SURVEY DATA IS NOT A SUBSTITUTE FOR A PROFESSIONAL SURVEY. NO RESPONSIBILITY CAN BE TAKEN FOR ANY RELIANCE BASED ON THE INFORMATION CONTAINED HEREIN.



SURVEYORS/ PLANNERS/ ARCHITECTS
 THE GATHERHOUSE, HADHAM HALL, LITTLE HADHAM, WARE, HERTS SG11 2EB
 Phone (01279) 771188 Fax (01279) 771187 E-mail post@sworders.com

**KNIGHTS HILL FARM
 WESTMILL**

**EXISTING SITE
 SURVEY PLAN**

TITLE:	EXISTING SITE SURVEY PLAN		
CLIENT NO.	LIV210	DRAWING NO.	220245DWG002
REVISION	A	SCALE	1:250
		DRAWN BY	CB
		CHECKED BY	HD
		DATE	26/03/21
		DATE	26/03/21

© Copyright 2020 Sworders. All rights reserved. The contents of this drawing remain the sole property of Sworders and must not be copied or reproduced without prior permission.