All dimensions to be checked on site.
Do not Scale from the drawing.
Any discrepancies to be reported to the Project Surveyor before the commencement of any works.

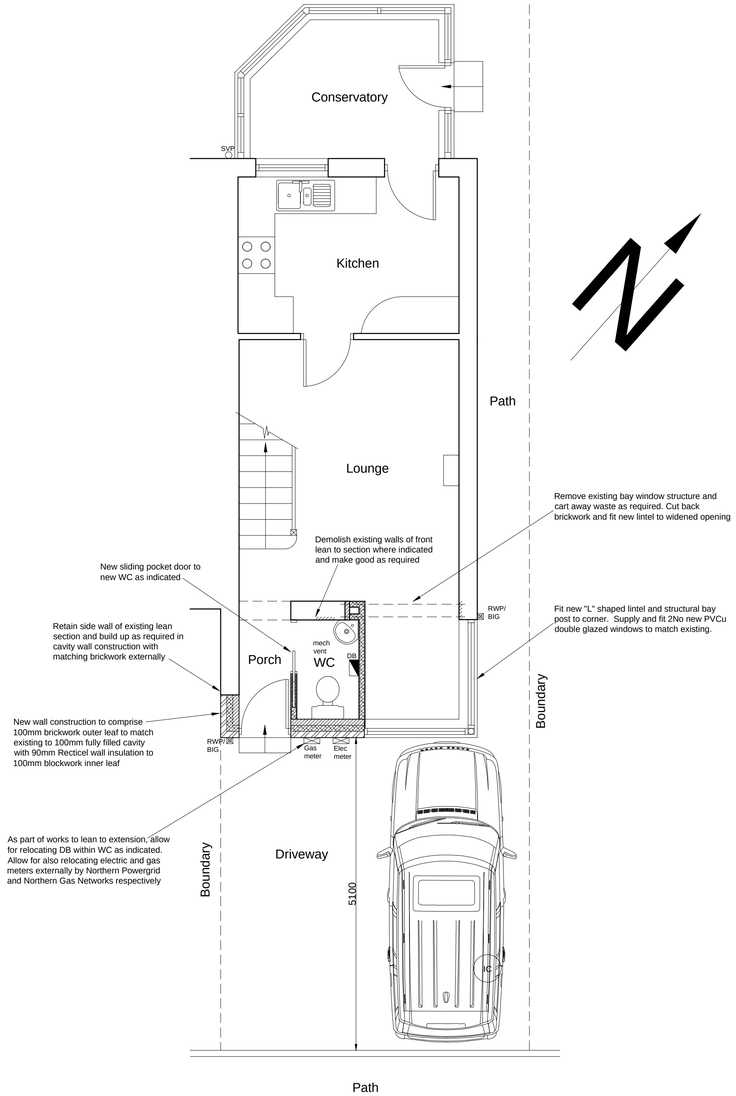

Ground Floor Plan as Proposed at 1:50

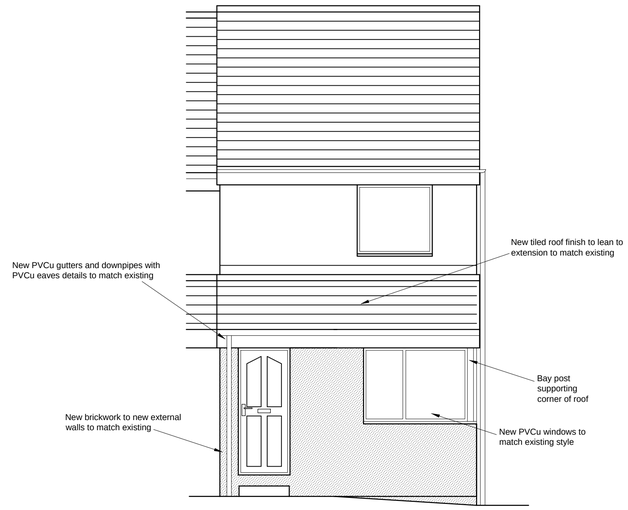

South Elevation as Proposed at 1:50

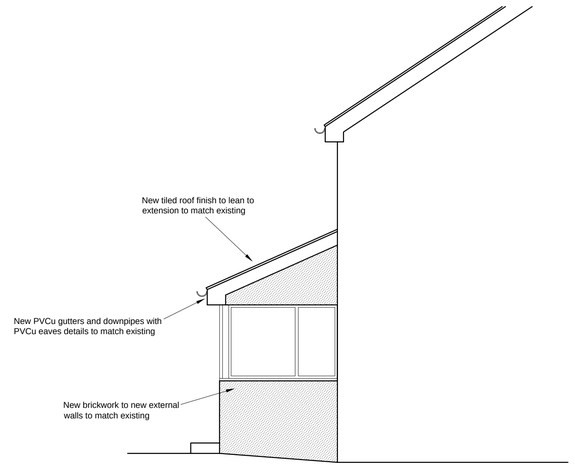

East Elevation as Proposed at 1:50

Scale A1 1:50

0.0m 1.0m 2.0m 3.0m 4.0m 5.0m

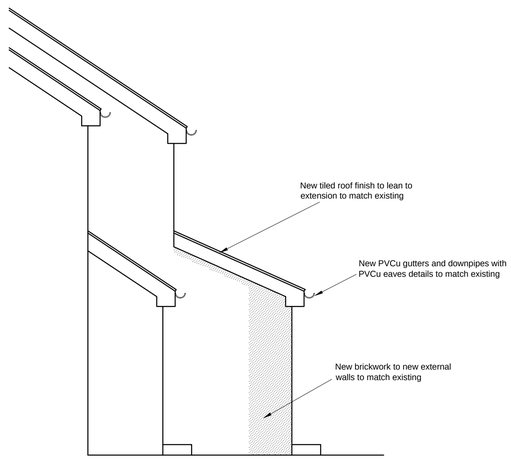

West Elevation as Proposed at 1:50

Revisions:	Date:	Init:

Sullivan Associates
CHARTERED BUILDING SURVEYORS
Fourways 2, Dilston Terrace, Amble,
Morpeth, Northumberland, NE65 0DT
Tel: 01665 513 010
email: info@sullivan-associates.co.uk

Client:
Mrs. L. Amer

Project:
9 Castle Way
Pegswood
Northumberland, NE61 6XH

Drawing Title:
Ground Floor Plan
and Elevations
as Proposed

Drawn:	JR	Scale:	A1 as shown
Checked:	RS	Date:	Nov 2018

Project No:	Drawing No:	Rev No:
18037	102	C