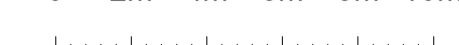


Scale Bar Legend

0 2m 4m 6m 8m 10m

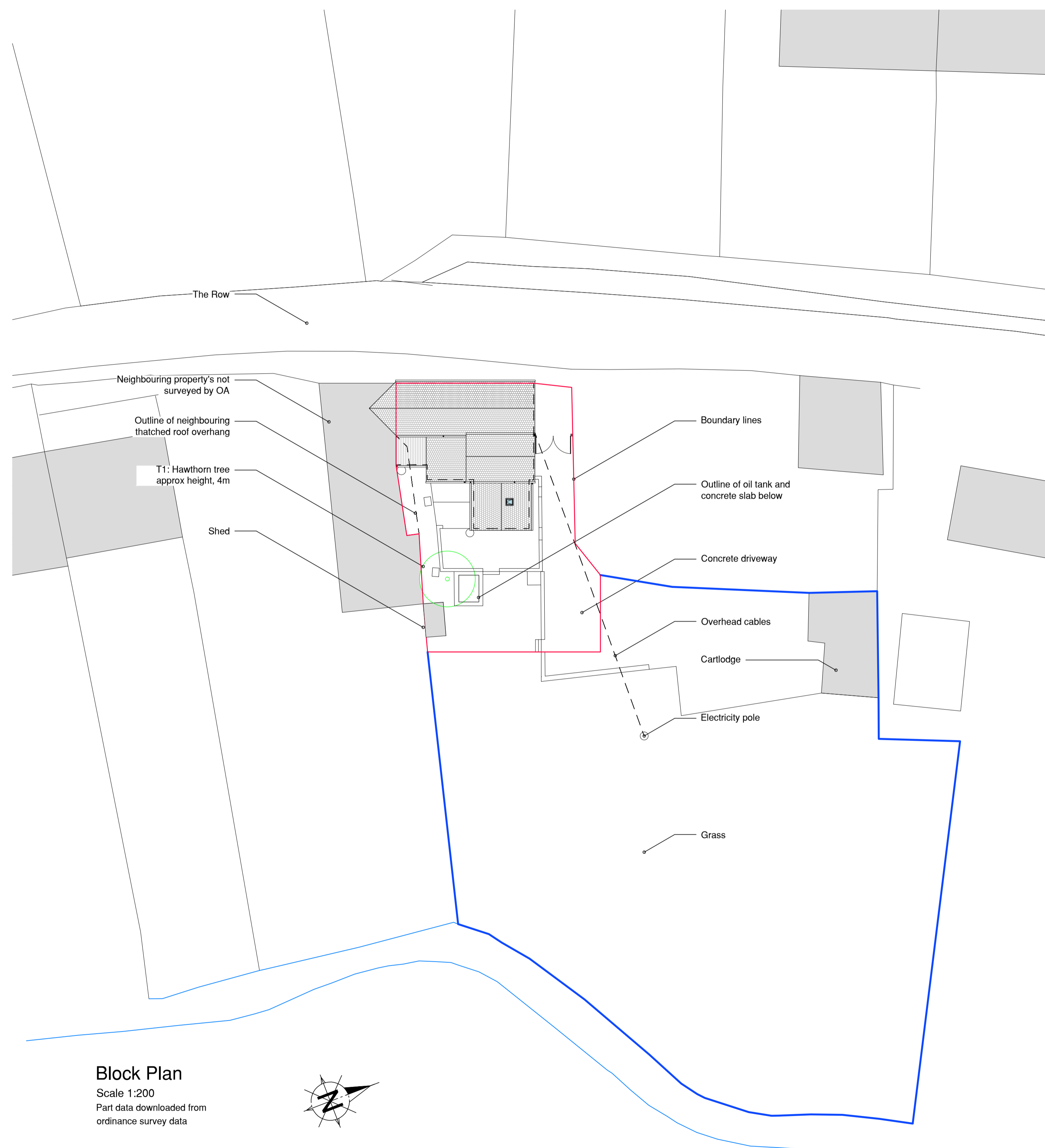


Scale Bar 1:200

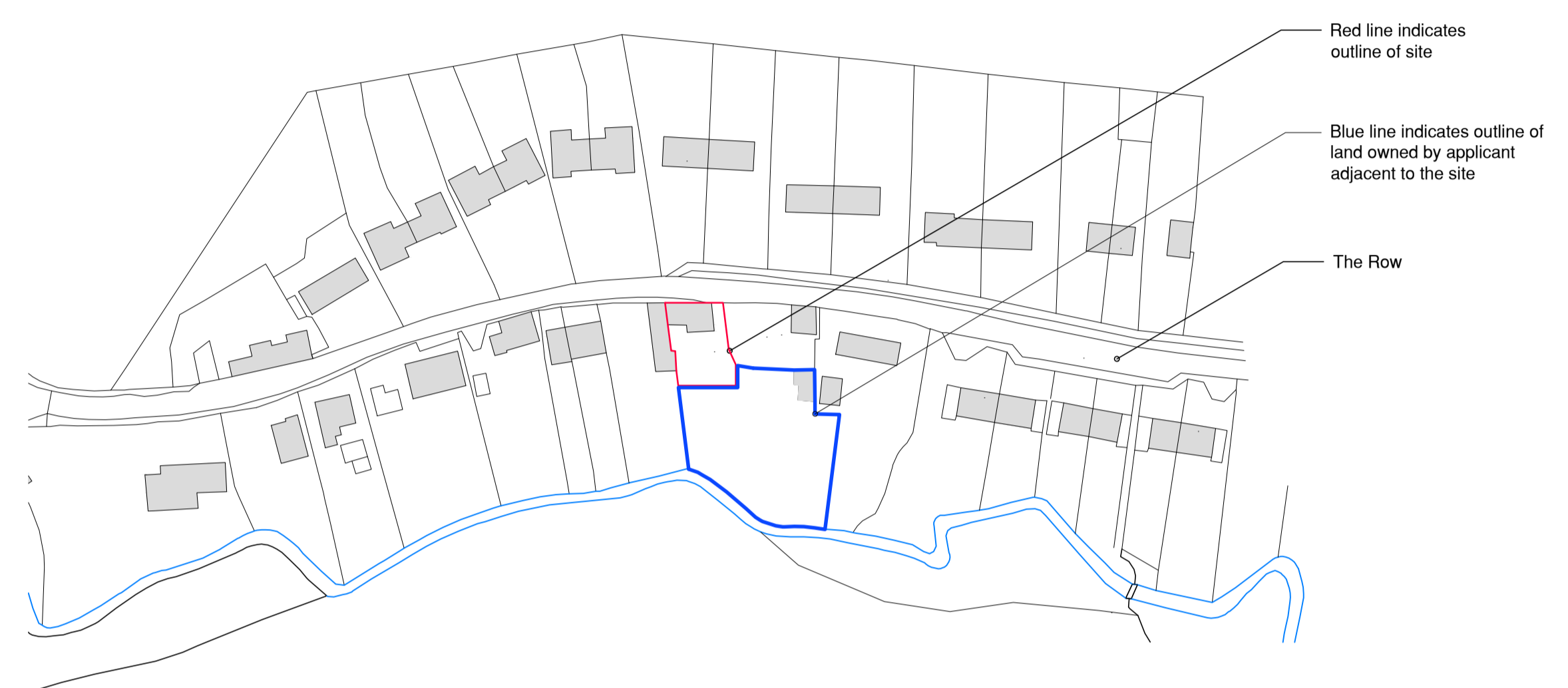
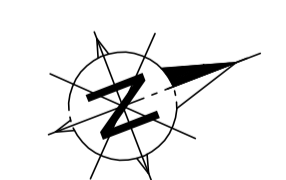
0 20m 40m 60m



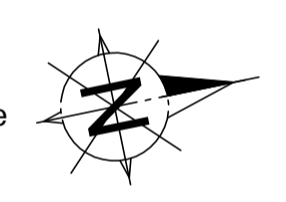
Scale Bar 1:1250



Block Plan
Scale 1:200
Part data downloaded from
ordnance survey data



Location Plan
Scale 1:1250
Downloaded from an ordnance
survey data source



Rev:	Date:	Details:
A:	17.08.2022	Survey Details Updated
B:	01.09.2022	Survey Details Updated
C:	24.01.2023	Boundary updated
D:	10.02.2023	Boundary updated
E:	20.02.2023	Description updated
F:	28.04.2023	Descriptions updated

Site Address:
The Old Stores, The Row, Hartest, Nr Bury St Edmund's. IP29 4DJ

Project: **Erection of single storey rear extensions, insertion of new timber french door and conservation rooflight. Repositioning oil tank and removal of part of flint boundary wall to create outdoor seating area.**

Client: **Mr S & Mrs J Crisp**

Drawing Status: **Survey Of Existing**

Drawn by: **HD**

Drawing Content: **Existing Block & Location Plans**

Scales: **See Drawing @A1**

Drawing No: **1092-01-02F**

Date: **May 2017**

Planning status:
Application stage

Building Regulation status:

OPTIMUM Architecture Ltd

Tel: 01206 262697
E-mail: info@optimum-architecture.co.uk
www.optimum-architecture.co.uk
Nags Corner, Nayland, Nr. Colchester CO6 4LT

This drawing is the copyright of Optimum Architecture Limited and may not be traced, copied (apart from for the sole purpose of carrying out the construction of the described works) or reproduced without prior written consent.
Do not scale from this drawing; Any dimensions stated are for guidance only, all written and scaled dimensions are to be checked on site prior to commencement of works. Any discrepancies must be reported immediately.