
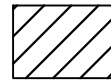
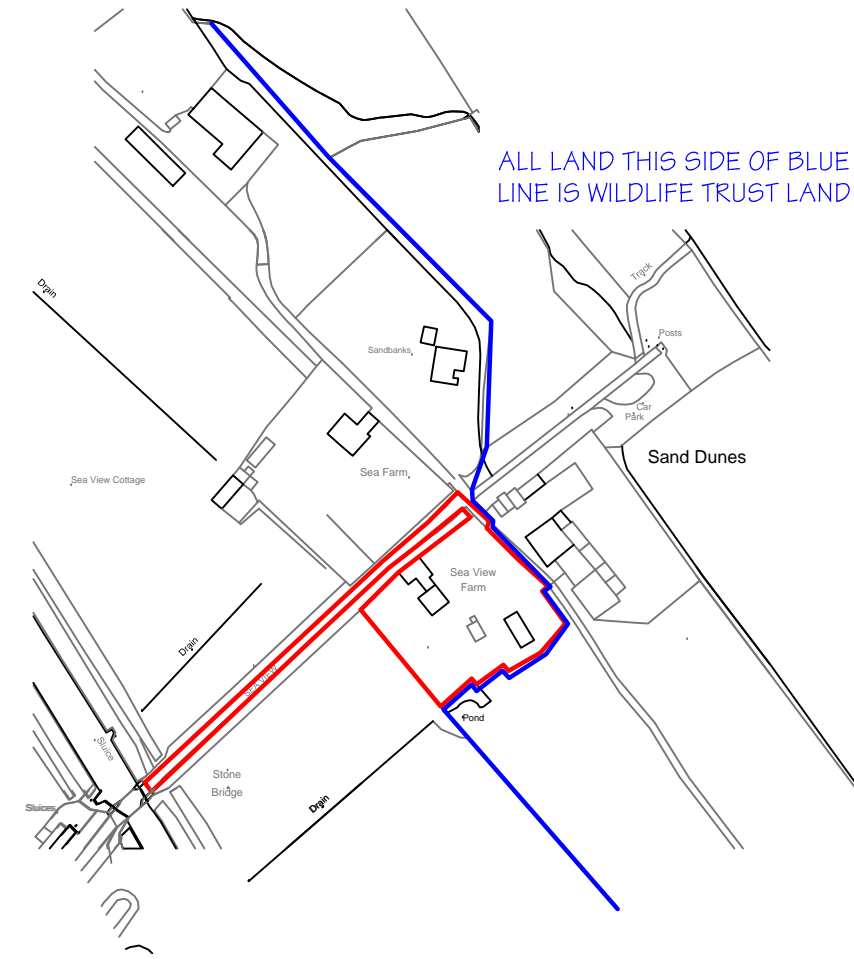
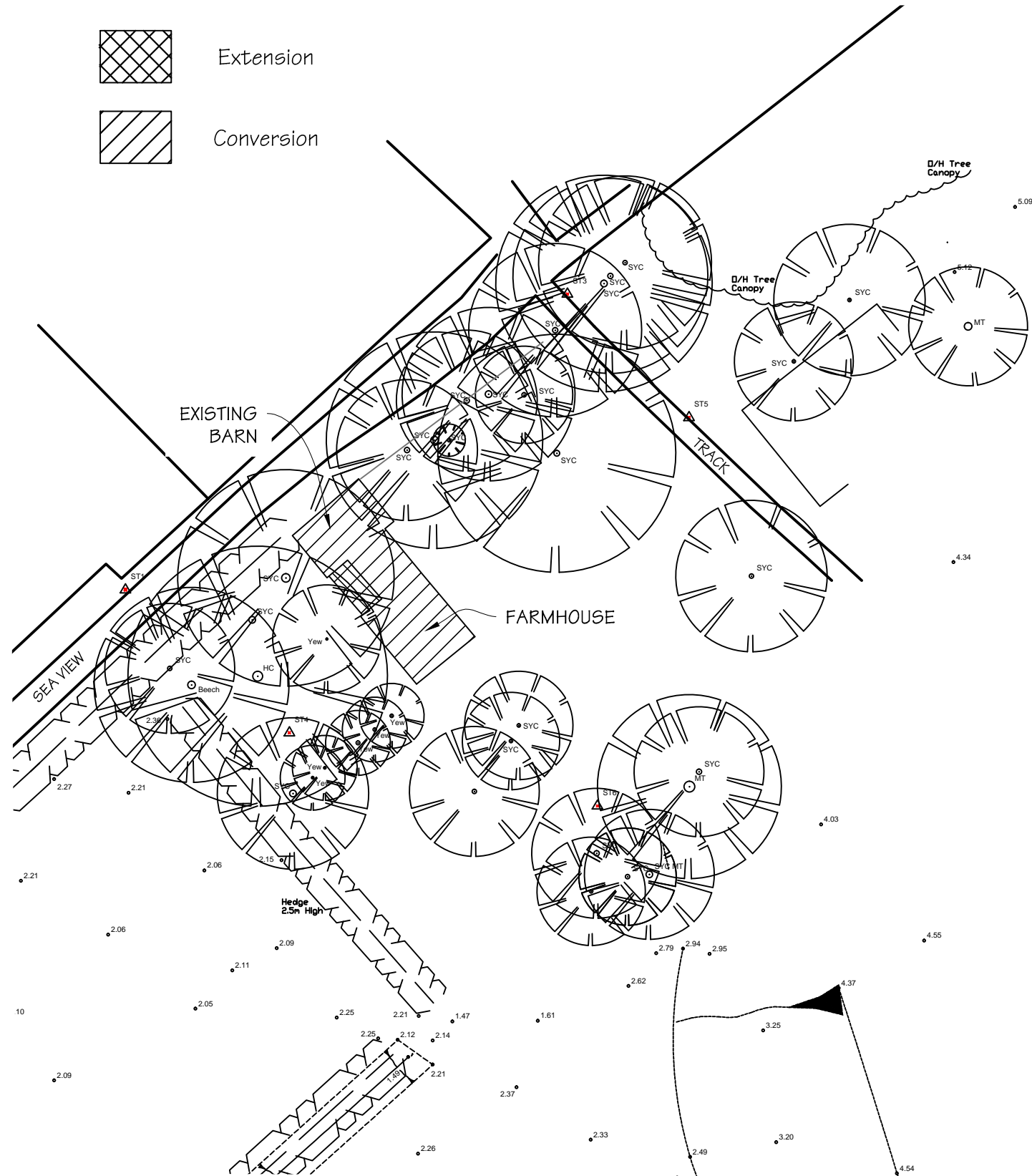


BLOCK PLAN

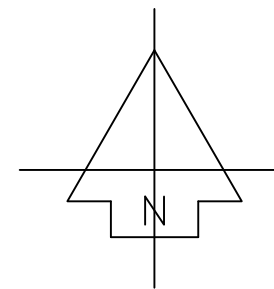
Scale 1:500

-  Extension
-  Conversion



LOCATION PLAN

Scale 1:2500



Scale @ 1:500



Project: SEA VIEW FARM, SALT FLEETBY
CONVERSION TO FLATS & OFFICES
Ref: Orsted 3198524
Title: LOCATION & BLOCK PLANS
Dwg. No: 1101-07
Date: Jan. 2023 Scales as shown
Client: Lincolnshire Wildlife Trust,
Banovallum Ho., Manor St., Horncastle

Design Copyright reserved: written consent must be obtained before copying or reproducing this drawing. Do NOT scale this drawing - use figured dimensions only. The Builder is responsible for checking site dimensions and any discrepancy must be reported to the Architectural Technician immediately.