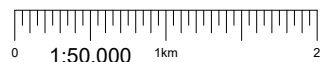


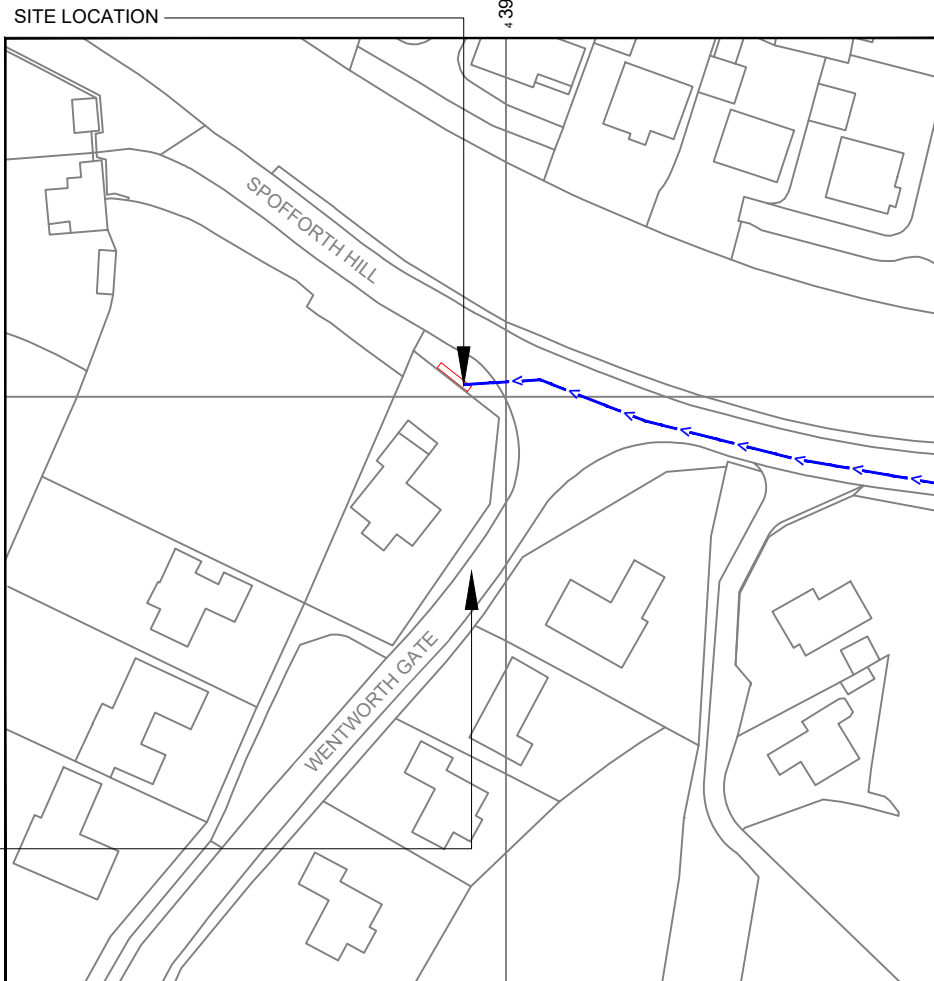


Reproduced by permission of Ordnance Survey on behalf of the Controller of Her Majesty's Stationery Office
All rights reserved. © Crown Copyright licence no. 100022432

SITE AREA PLAN




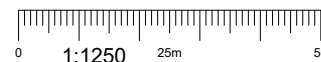
SITE PHOTOGRAPH



Reproduced by permission of Ordnance Survey on behalf of the Controller of Her Majesty's Stationery Office
All rights reserved. © Crown Copyright licence no. 100022432

NGR E: 438993 N: 448902

SITE LOCATION PLAN



GOOGLE MAPS QR CODE

GOOGLE MAPS - <https://goo.gl/maps/u2hWzpz72TwhiB1E9>

STREETVIEW - <https://goo.gl/maps/ZUfrYE5BeczqQCVw7>

NOTES:

- ALL DIMENSIONS IN MM UNLESS OTHERWISE NOTED.

Access Route To Site:

Directions To Site: - Head north on A1(M) 11.8 mi. At junction 45, take the A659 exit to Wetherby/A168/Otley 0.3 mi. At the roundabout, take the 1st exit onto Wattle Syke/A659 0.2 mi. At the roundabout, take the 3rd exit onto A168 1.2 mi. At the roundabout, take the 2nd exit onto Boston Rd/A661. Continue to follow A661 0.3 mi. At the roundabout, take the 1st exit onto Market Pl/A661. Go through 1 roundabout. Destination will be on the left 1.1 mi.

REV	MODIFICATION	BY	CH	DATE
B	Proposed Cabs Location Amended	ADK	GBC	24.04.23
A	Issued for Planning	JS	GBC	24.03.23

CK Hutchison Networks (UK) Limited

Green Park,
450 Longwater Avenue,
Reading,
RG30 3UR

Design Consultant & Principal Contractor:



Great British Communications
Lapping House, Block 3 Forward Point,
Tan House Lane, Widnes, Cheshire, WAB 0SL
t. 44 (0)151 420 4128
www.gbcservices.co.uk

Site Name: **SPOFFORTH HILL**

3UK Nominal ID: **LDS21450**

Address:
**SPOFFORTH HILL
WETHERBY
WEST YORKSHIRE
LS22 6AJ**

Title: **002 SITE LOCATION PLAN**

Project: **UNILATERAL SW**

Purpose of Issue: **PLANNING**

MBNL/TM/H3G Cell ID:
LDS697/32784/LS1000

Drawing No: **LDS21450_LDS697_32784_LS1000_GA_REV_B** Issue: **B**

100mm
50mm
10mm