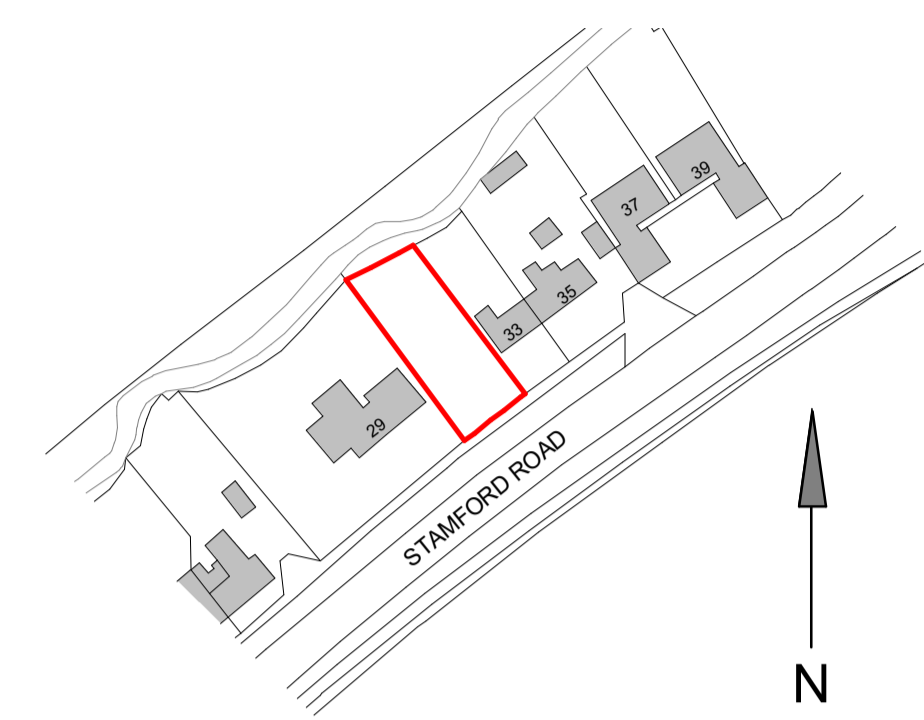
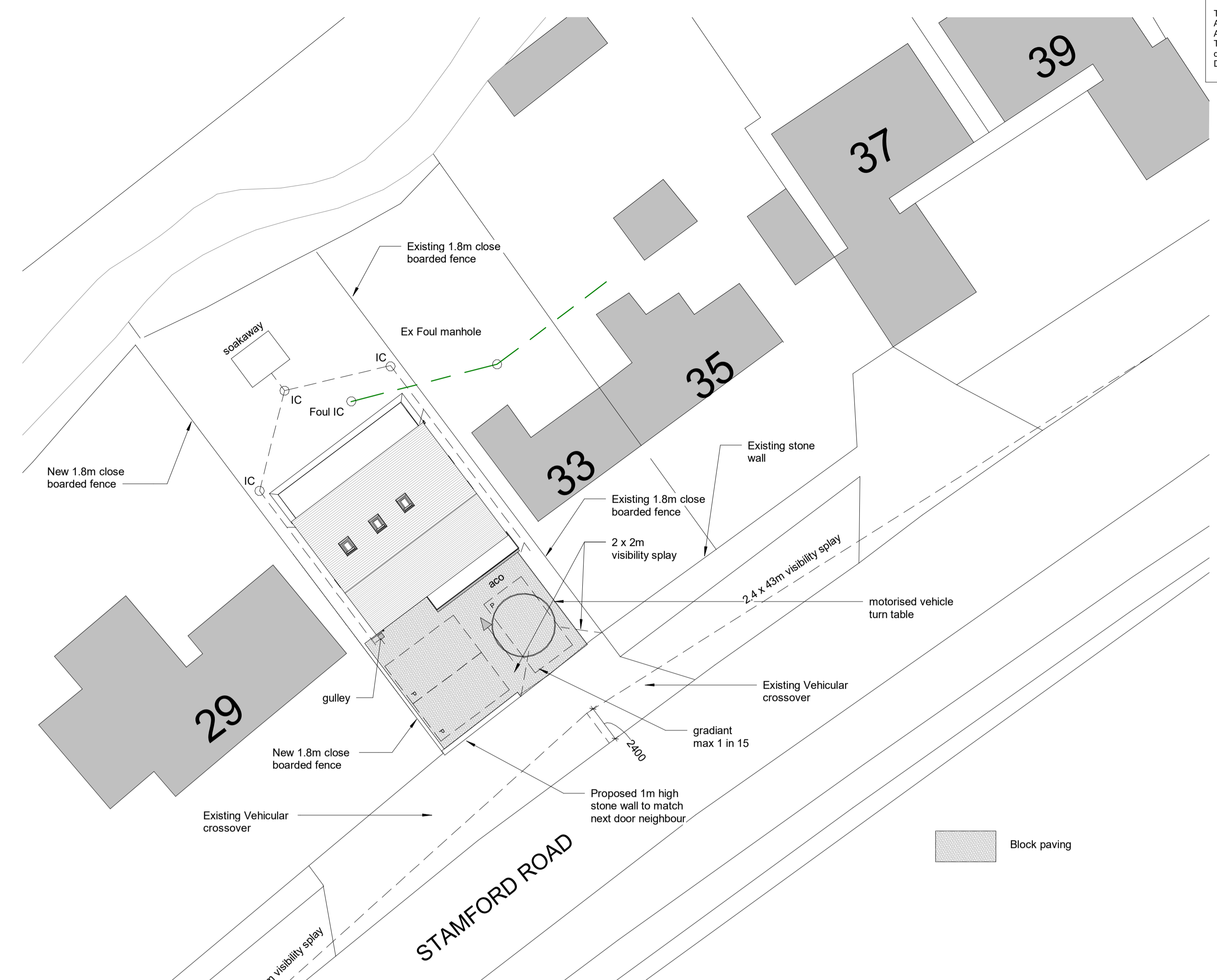


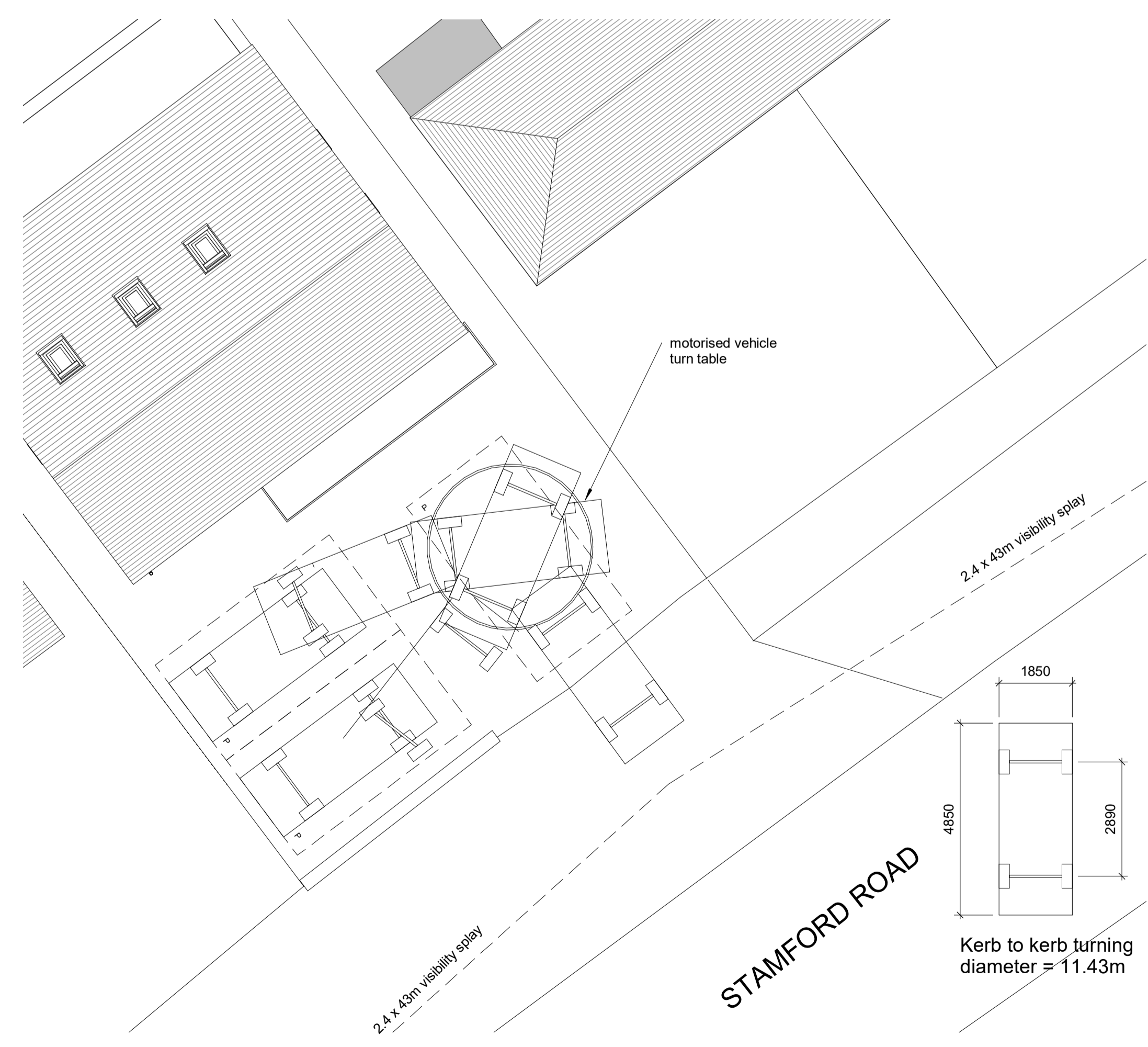
This drawing is © copyright protected.  
 All dimensions to be checked on site.  
 All dimensions in millimetres.  
 This drawing is for planning permission approval and is not to be used as working drawings.  
 Dimensions to be checked on site before any work is put in hand or prefabricated



Ordnance Survey, (c) Crown Copyright 2017. All rights reserved. Licence number 10002432  
**Proposed Location Plan**  
 1 : 1250



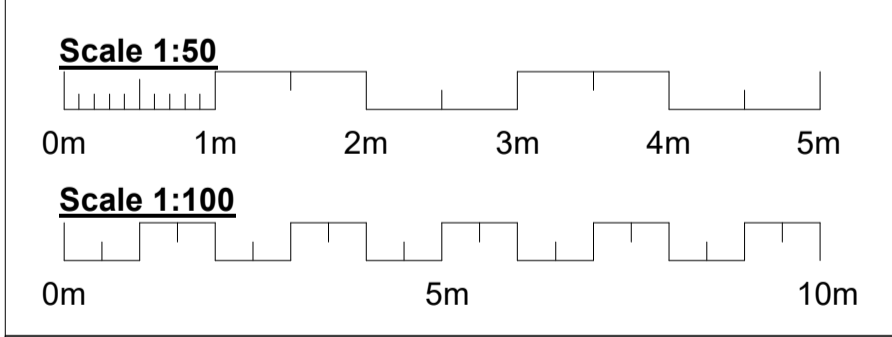
**Proposed Site Plan**  
 1 : 200



**Tracking**  
 1 : 100

Revision Number	Revision Date	Revision Description	Issued by
C	01.04.23	updates added	
B	06.04.20	Update following planners comments	MR
A	12.03.19	Updates follow planners comments	MR

**Revision Schedule**



Project Number:	<b>1701</b>
Project Title:	<b>Proposed Development of Stamford Road Weldon</b>
Client(s):	<b>Martyn Reed</b>
Project Issue Date:	<b>April 2021</b>
Drawn By:	<b>MR</b>
Checked By:	<b>MR</b>
<b>Drawing Number:</b>	<b>1701-02-C</b>
Drawing Name:	<b>Proposed Location &amp; Site Plan</b>
Sheet Print Stamp:	04/05/2023 13:16:58
Scale:	As indicated
Paper Size:	A1