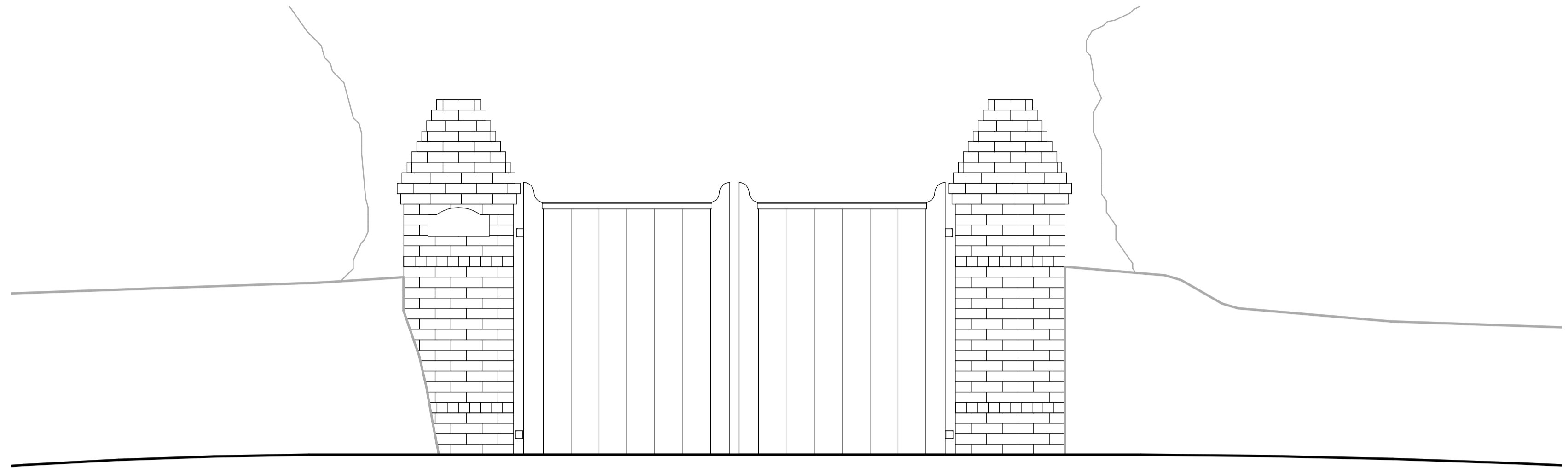
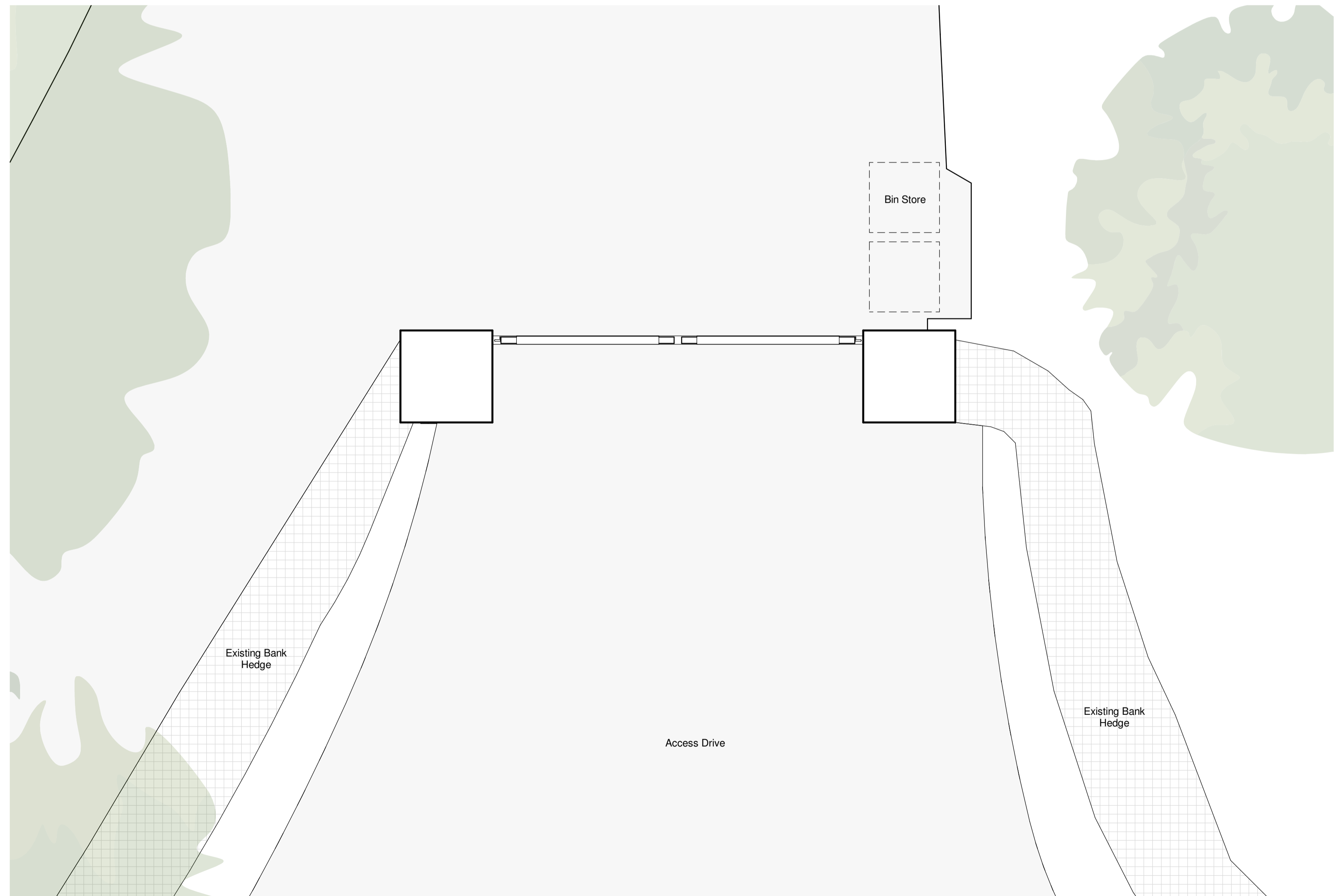


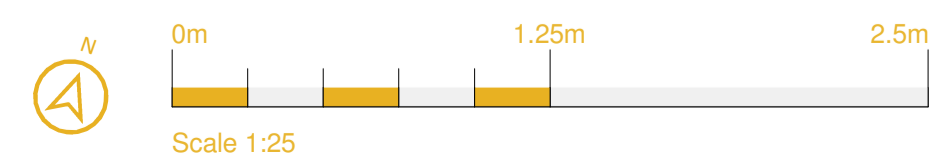
This drawing must not be scaled for Construction purposes. Figured dimensions only to be used. Where applicable all dimensions are to be checked on site before any work is put in hand. All dimensions on this drawing are in millimeters unless otherwise stated.



**South Elevation - Existing**  
1 : 25



**Plan - Existing**  
1 : 25



Date	Description	Status	Rev
06.04.23	First Issue	S2	P01
12.04.23	Second Issue	S2	P02

<b>Project Name</b>	Reeve Castle, Crediton
<b>Sheet Name</b>	Existing Gate Plans
<b>Sheet No.</b>	10002
<b>Status</b>	S2 : SUITABLE FOR INFORMATION
<b>Project number</b>	23062
<b>Date</b>	March 2023
<b>Drawn by</b>	AP
<b>Checked by</b>	AP
<b>Scale</b>	1 : 25 @ A1