

©Crown Copyright and database rights 2023 OS Licence no. 100041041

## LOCATION PLAN


Scale 1:1250



©Crown Copyright and database rights 2023 OS Licence no. 100041041

## BLOCK PLAN

Scale 1:500

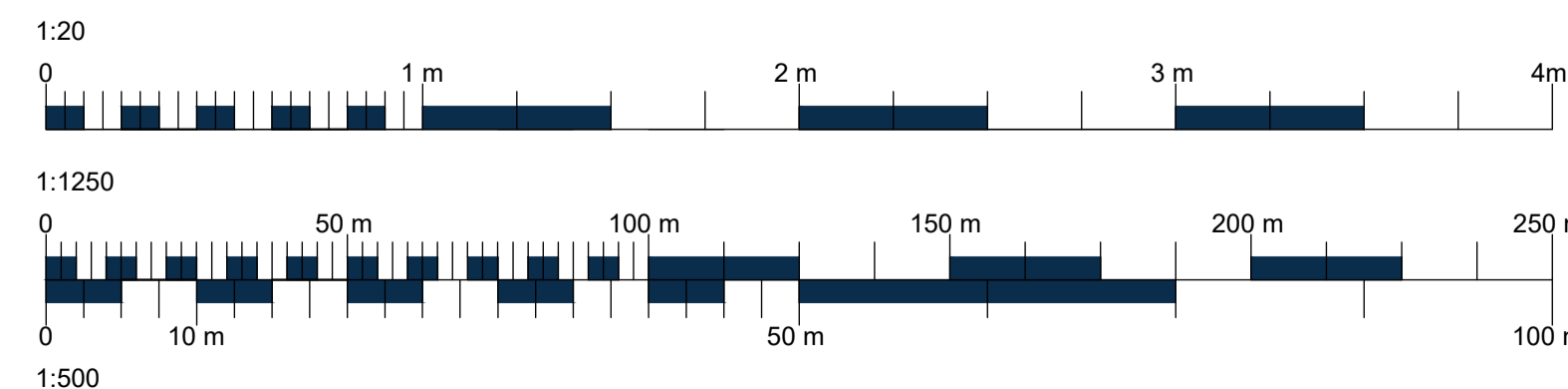


## MANEGE CONSTRUCTION EXAMPLE

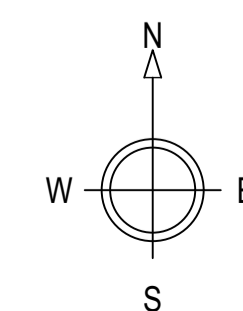
Scale 1:20

### NOTES:

1. Use written dimensions only. All dimensions to be checked on site and any discrepancies reported to ACORUS immediately. If in doubt ask.
  2. Where relevant, significant hazards have been identified on the drawing. Hazards which should be obvious to a competent contractor or unforeseeable have not been identified.
  3. This drawing is confidential and remains the exclusive property of ACORUS.
  4. Ordnance Survey Paper Map Copying Licence Number: 100039456.
- © ACORUS Rural Property Services Ltd.



— Ownership Boundary  
— Site Boundary



02	3/04/23	BLUE LINE AMENDED	CARA	HENRY
01	28/02/23	BLUE LINE AMENDED	CARA	HENRY
Rev.	Date	Amendment	Drawn	Checked

PROJECT				
PEATY HIGHER FARM, MARTIN FORDINGBRIDGE, SP6 3LN				
TITLE				
PROPOSED MANEGE SITE PLAN AND SECTION				
SCALE	DATE	DRAWN BY	CHECKED BY	
AS SHOWN @A1	04/23	CARA	HENRY	
JOB NO.	DRAWING NO.	REVISION		
PHF/HD23/01	100_01			

