

EXISTING FULL SITE SURVEY - 1:500 @ A1



STANDARD REFERENCES

ABBREVIATIONS

bb	belisha beacon	ko	kerb outlet
bl	bollard	lb	light bollard
brw	brick ret. wall	lp	lamp post
bs	bus stop	mh	manhole
bt	telecoms cover	mk	marker post
bw	brick wall	mp	metal post
catv	cable TV cover	np	nameplate (road)
cbf	closeboarded fence	obf	open boarded fence
cbrw	conc block ret. wall	p	post
cbw	conc block wall	pb	post box
cl	cover level	ret.	retaining wall
clf	chainlink fence	re	rodding eye
conc	concrete	rg	road gully
cp	concrete post	rs	road sign
cw	concrete wall	rwp	rainwater pipe
cws	combined sewer	sh	sill height
dk	drop kerb	srw	stone ret. wall
ep	electricity pole	sv	stop valve
ESS	Elec. Sub-Station	svp	soil vent pipe
fb	flower bed	sw	stone wall
fh	fire hydrant	s/w	stay wire
fl	floor level	sws	storm water sewer
fws	foul water sewer	tcb	telephone callbox
g	gully	tl	traffic light
gsv	gas valve	tp	telegraph pole
hh	head height	utr	unable to raise
ic	inspection cover	vp	vent pipe
il	invert level	wlap	woodlap fence
irf	iron railing fence	wm	water meter
jb	junction box	wp	wood post



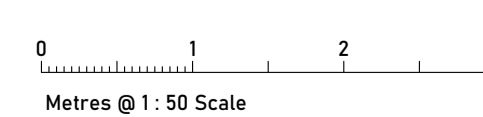
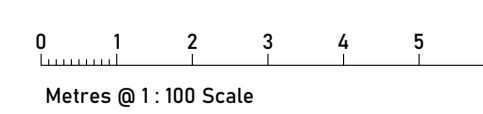
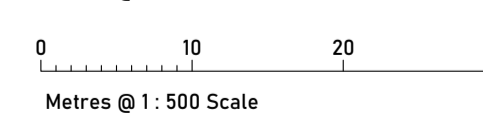
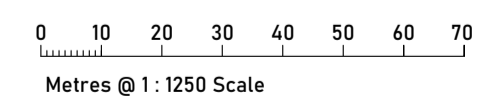
4 Carters Row, Hatfield, Hertfordshire, AL9 5NB

Tel: 020 8492 1617 Email: office@adaptationdesign.co.uk
Website: www.adaptationdesign.co.uk

Address
Whispers, Chatter Alley, Dogmersfield, Hants,
RG27 8SS

Drawing
PLANNING - Existing Full Site Survey

Client
TC acting by his Deputy Anna Bond c/o Field
Fisher LLP



Revision
310 12.05.23 Planning issue

Drawing No.
5909 / 310

Scale	Date
As shown	MAY 23

Drawn By	Revision
DNT	-