
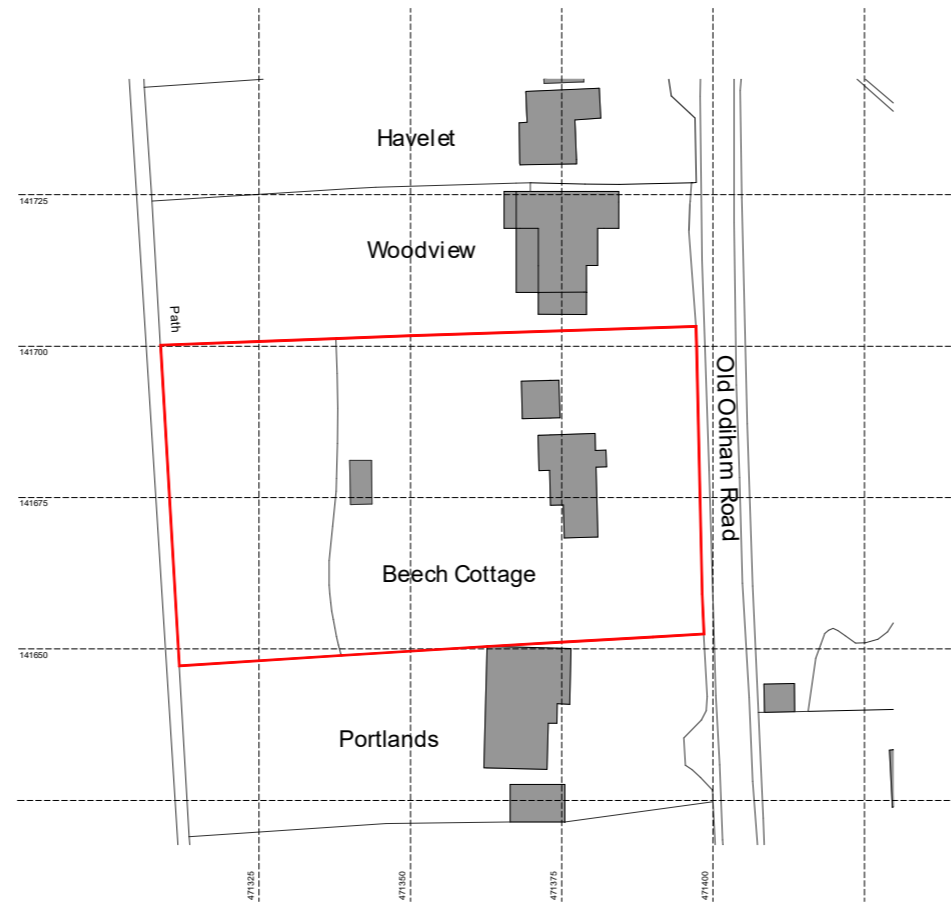
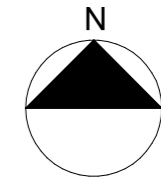


Key:

 Application boundary (0.454 ha)



Ordnance Survey, (c) Crown Copyright 2023. All rights reserved. Licence number 100029432



Scale 1:500

Rev	description	date	by	ch

Project
Beech Cottage
 Old Odiham Road, Shalden, GU34 4BW

Scale	Date	Drawn
1:1250@A3	28/03/23	MH

Drawing Title
Site Location Plan

Status
 Planning

Drawing No.	Rev
23180 - P001	-



MJH Architects, 4 Rodswood, Alton, Hants, GU34 2LD
 T.01420 544501 www.mjharchitects.co.uk

Notes
 This drawing is the copyright of MJH Architects.
 This drawing is to be used in conjunction with all consultant's drawing, detail and specification.
 All dimensions to be checked on site prior to commencement of building work.
 Scale for planning purposes only.
 Any discrepancies to be reported to the architect prior to implementation.