




 Warrens Farm

Location Plan
 Map: Above Ground Rainwater Tanks

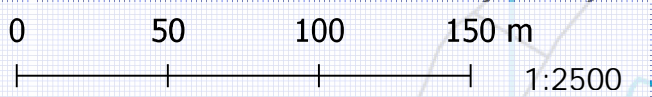
Grid reference: TL 45021 17011
 Easting: 545021
 Northing: 217011

Key

-  Application Area and Access
-  Other Land Owned by Applicant

The property of this drawing and design is vested in FWAG East Consultancy Ltd and must not be copied or reproduced in any way without their written consent. Based on Ordnance Survey mapping and reproduced by FWAG East Consultancy Ltd under licence No. 10005946.

 FWAG East	Farming & Wildlife Advisory Group	FWAG East Consultancy Ltd Church Farm Maris Lane Trumpington Cambridge CB2 9LG



© Crown copyright and database rights 2020.
 Ordnance Survey Licence number 100052946.
 Supplied by: GeoFarm, Lydling Farm,
 Shackleford, Godalming, Surrey. GU8 6AP

