





**Warrens Farm**

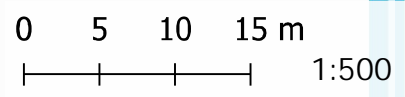
Site Plan  
Map: Above Ground Rainwater Tanks

Grid reference: TL 45021 17011  
Easting: 545021  
Northing: 217011

-  Application Area and Access
-  Proposed Rainwater Tanks (with filters)
-  Existing Hardstanding
-  Existing Building

The property of this drawing and design is vested in FWAG East Consultancy Ltd and must not be copied or reproduced in any way without their written consent. Based on Ordnance Survey mapping and reproduced by FWAG East Consultancy Ltd under licence No. 10005946.

 Farming & Wildlife Advisory Group  
**FWAG East**  
 FWAG East Consultancy Ltd  
 Church Farm  
 Maris Lane  
 Trumpington  
 Cambridge  
 CB2 9LG



© Crown copyright and database rights 2020. Ordnance Survey Licence number 100052946. Supplied by: GeoFarm, Lydling Farm, Shackleford, Godalming, Surrey. GU8 6AP

