
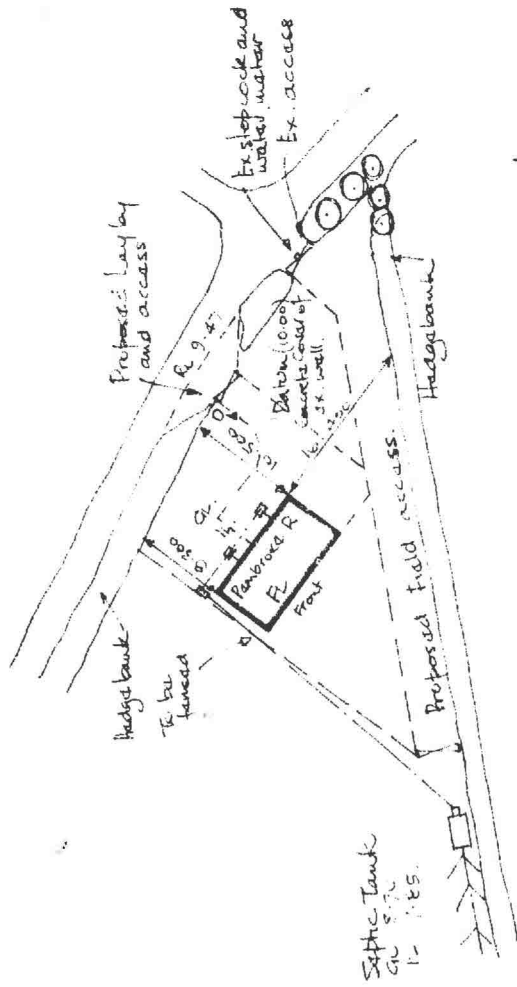
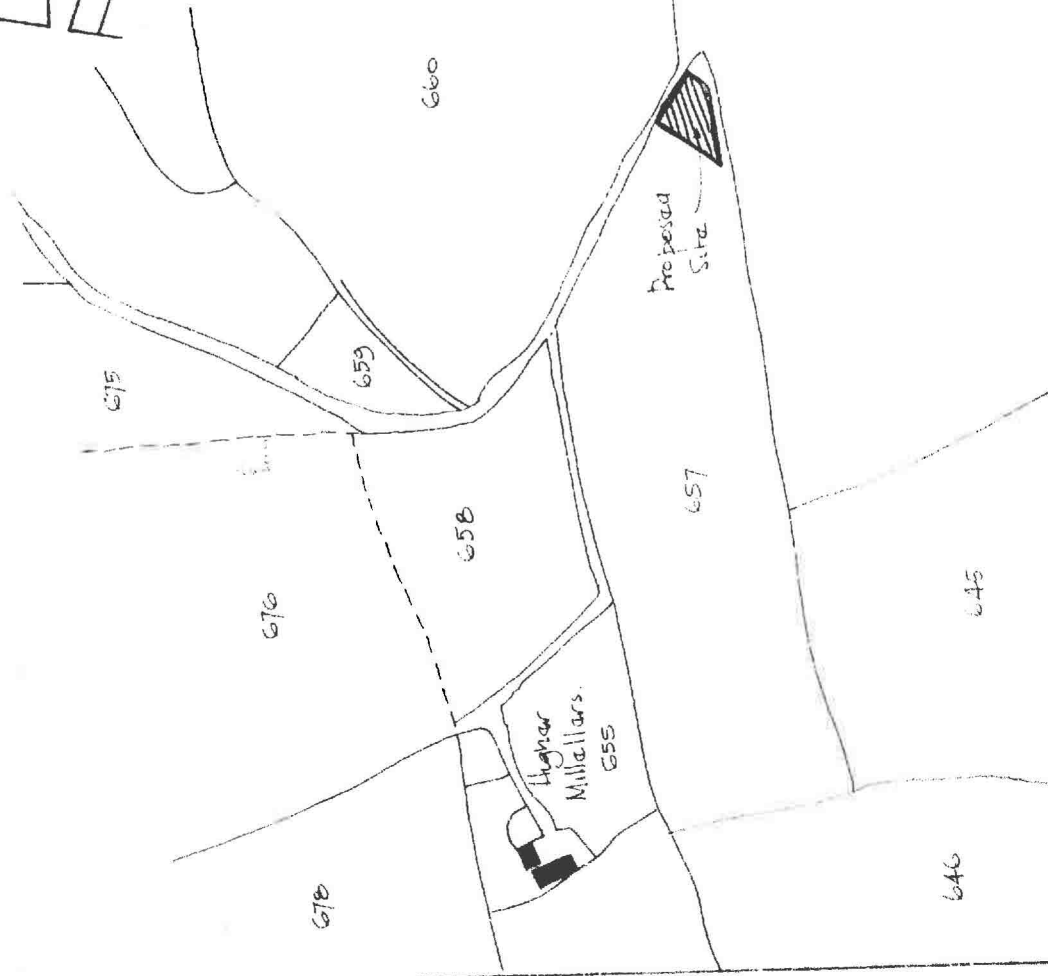
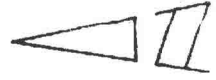


CREDITON RURAL DISTRICT COUNCIL
 THIS PLAN IS A COPY OF THE PLAN REFERRED TO IN THE FORMAL NOTICES OF DECISIONS, BEARING CODE NUMBER C.D. 13.35, ISSUED BY THE COUNCIL UNDER THE BUILDING REGULATIONS AND UNDER THE TOWN AND COUNTRY PLANNING ACTS.
 DATE: 7/8/13
 PLANNING OFFICER



BLOCK PLAN	SCALE: 1/500	DRAWING NUMBER
DESCRIPTION:		SP. 8538
BUNGALOW FOR F. WEBER, ESC. AT PT. PLOT 657, HAWKRLIDGE FARM, COLDRIDGE, CREDITON, DEVON.		
WOOLWAYS OF TAUNTON		



SITE PLAN	SCALE: 1/2500	C.S. SHEET No.
NOTES:		METRIC
All props. to road ways, 5.000 from building A.O.D. 10.00m		
THIS DRAWING IS COPYRIGHT		