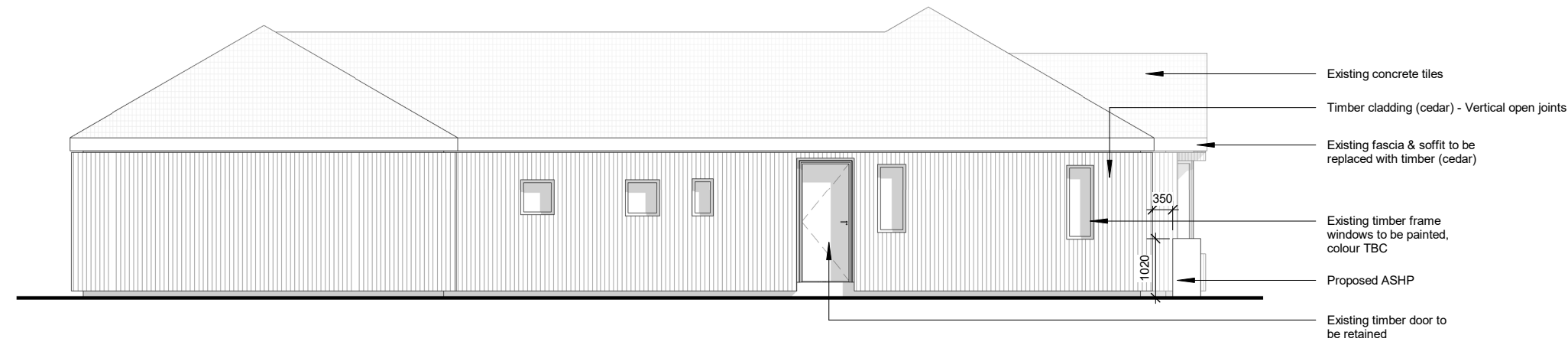
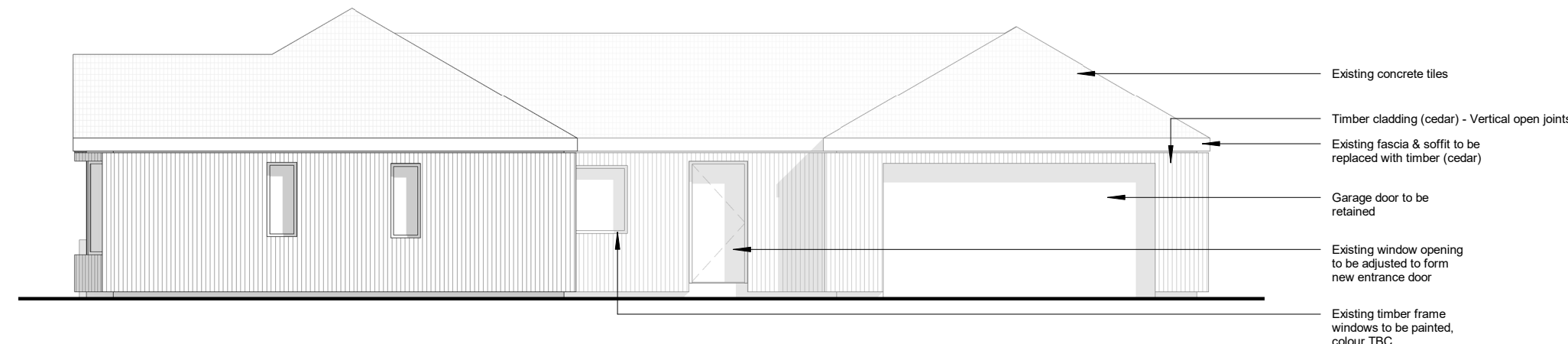


1 North
1 : 100

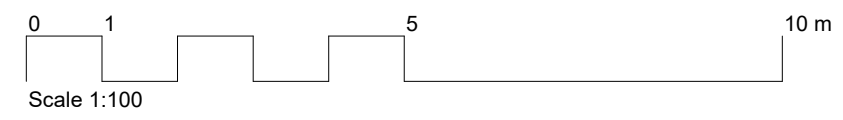
3 South
1 : 100



2 East
1 : 100



4 West
1 : 100



Rev	Description	Date
P1	Planning	04/05/23

Project
The Bungalow
Coggeshall Rd
Feering
CO5 9QB

Drawing
Proposed Elevations

Scale
1 : 100 @ A3

Date
04/10/23

Drawn By
-

Checked By
-

Job Number
N/A

Status
N/A

Purpose of Issue
Planning

Drawing No.
08-0201

Rev
P1