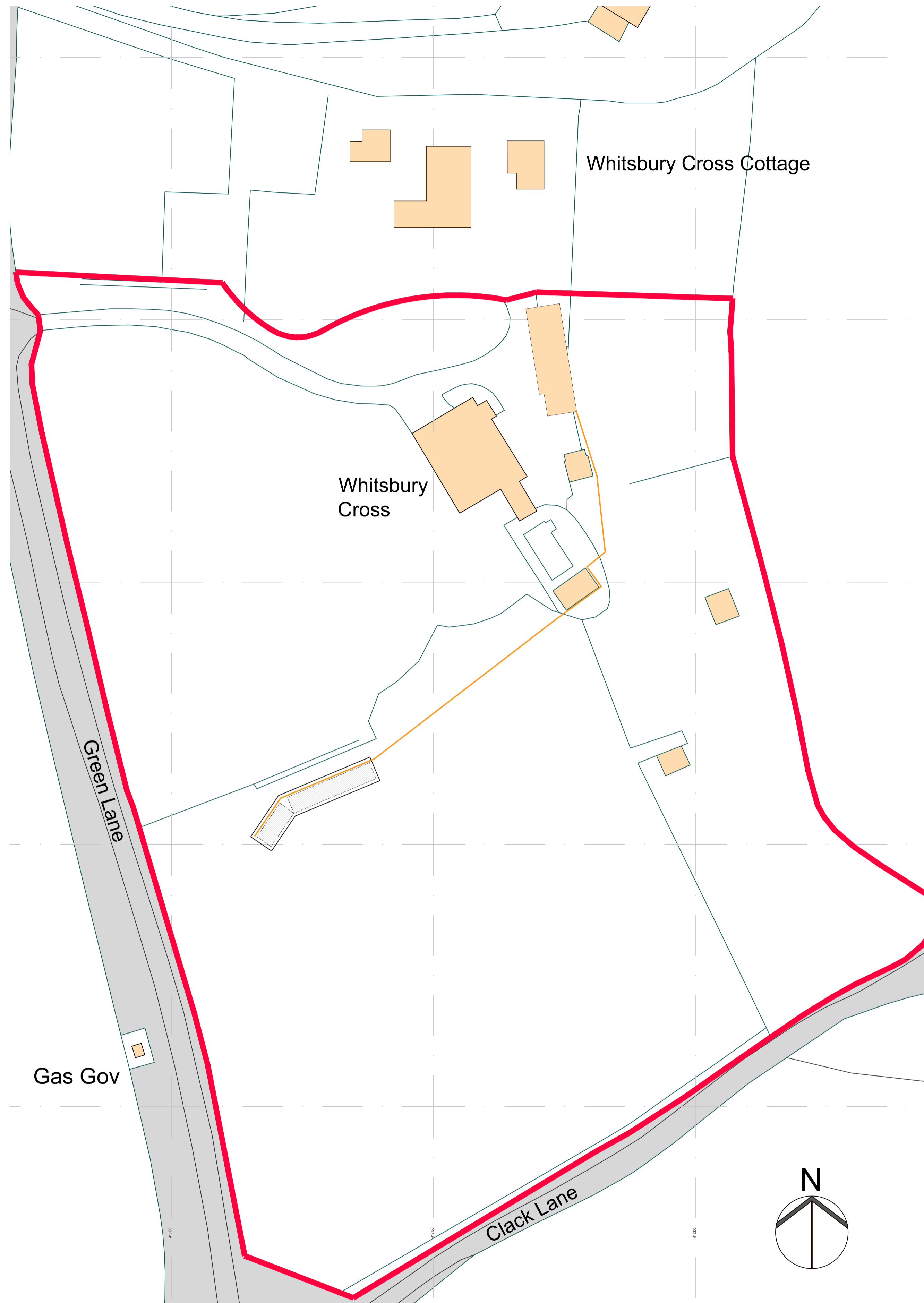







LOCATION PLAN
1:1250



BLOCK PLAN
1:500

Notes:
OTHER THAN FOR THE PURPOSES OF PLANNING, DO NOT SCALE THESE DRAWINGS. USE WRITTEN DIMENSIONS ONLY. ALL DIMENSIONS TO BE CHECKED ON SITE PRIOR TO COMMENCEMENT OF WORK.
THIS DRAWING IS THE COPYRIGHT OF SIMPSON HILDER ASSOCIATES LIMITED AND MAY NOT BE REPRODUCED, COPIED OR ALTERED IN ANY WAY WITHOUT WRITTEN AUTHORITY

-  ITEMS CLOUDED WITH A DASHED LINE ARE TO BE CONFIRMED, SUBJECT TO DETAIL DESIGN AND CAN BE EXPECTED TO CHANGE.
-  REVISION CLOUD.

- KEY
-  SITE CURTILAGE
 -  CABLE ROUTE
 -  PV LAYOUT

D	May 2023	ALTERATIONS TO PLANNING COMMENTS	CA	*
C	May 2023	ALTERATIONS TO PLANNING COMMENTS	CA	*
B	May 2023	MINOR ALTERATIONS	AL	CA
A	May 2023	PLANNING ISSUE	WS	*

REV:	DATE:	DESCRIPTION:	DR	CHK
------	-------	--------------	----	-----

OTHER THAN FOR THE PURPOSES OF PLANNING, DO NOT SCALE THESE DRAWINGS. USE WRITTEN DIMENSIONS ONLY. ALL DIMENSIONS TO BE CHECKED ON SITE PRIOR TO COMMENCEMENT OF WORK.

THIS DRAWING IS THE COPYRIGHT OF SIMPSON HILDER ASSOCIATES AND MAY NOT BE REPRODUCED, COPIED OR ALTERED IN ANY WAY WITHOUT WRITTEN AUTHORITY.



SIMPSON HILDER ASSOCIATES LIMITED
67a High Street Lyndhurst Hampshire SO43 7BE
T: 023 80 283798
F: 023 80 283688
E: sha@simpsonhilder.co.uk

www.simpsonhilder.co.uk

LOCATION / BLOCK PLAN

DRAWING STATUS: PRELIMINARY

**WHITSBURY CROSS
WHITSBURY
HAMPSHIRE
SP6 3PW**

DATE: MAY 2019	DRAWN BY: CLT	DATE CHECKED:
SCALE @ A1: 1:1250 / 1:500	CHECKED: JM	REVISION:
DRAWING NO: 9203	PROJECT NO: PU-100	REVISION: D

