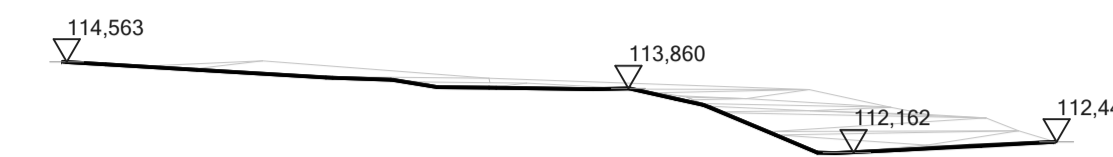
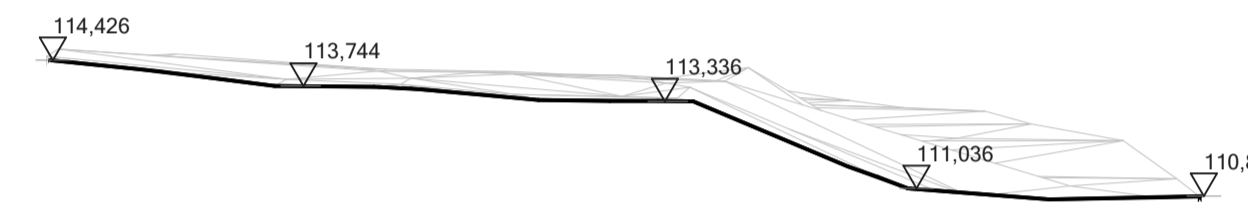




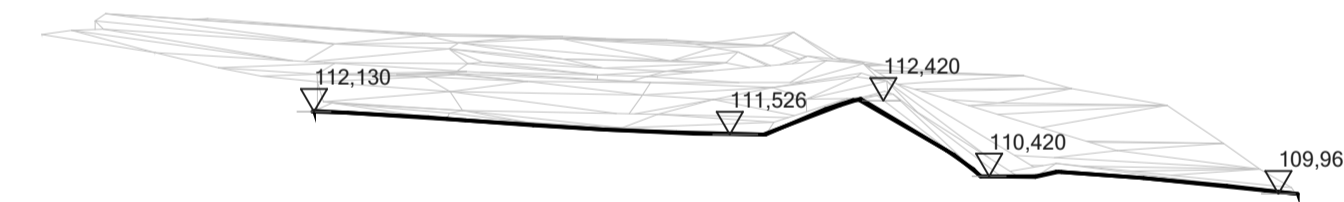
0. Site Plan (prior to regrading) 1:200




S-1 Site Section 1:200



S-2 Site Section 1:200



S-3 Site Section 1:200



S-4 Site Section 1:200

Adjacent Properties and Boundaries are shown for illustrative purposes only and have not been surveyed unless otherwise stated.
 Contractor to check all dimensions on site prior to commencing work and manufacture of windows, doors etc.
 Do not scale other than for Planning Application purposes.
 No deviation from this drawing will be permitted without the prior written consent of the Architect.
 The copyright of this drawing remains with the Architect and may not be reproduced in any form without prior written consent.
 Ground Floor Slabs, Foundations, Sub-Structures, etc. All work below ground level is shown provisionally. Inspection of ground condition is essential prior to work commencing.
 Reassessment is essential when the ground conditions are apparent, and redesign may be necessary in the light of soil conditions found. The responsibility for establishing the soil and sub-soil conditions rests with the contractor. Depth of substructure to be agreed on site with Building Inspector.
 Existing surface drainage and soakaways are shown indicatively.

**PRELIMINARY
 PLANNING**

Rev.	Date	Description	Initials
------	------	-------------	----------



VOLLER ARCHITECTURAL DESIGN

Client: Mr & Mrs P. O'Brien
Project: Re-grading of landscape/ bund at: Keepers Lodge, Basingstoke Road, Alton Hampshire GU34 4AB
Title: Site Plan and Sections (prior to re-grading)

Scale: 1:200, 1:1250 @ A1

Date: May 2022

Drawing No: 2203-G-PL-02

Drawn by: JLW