

NOTES:
DO NOT SCALE FROM THIS DRAWING. ALL LEVELS, ANGLES AND DIMENSIONS TO BE CHECKED ON SITE PRIOR TO COMMENCEMENT OF WORKS.

THIS DRAWING IS TO BE READ IN CONJUNCTION WITH ALL RELEVANT STRUCTURAL ENGINEERS AND MECHANICAL AND ELECTRICAL ENGINEERS DRAWINGS, DETAILS AND SPECIFICATIONS.

Revisions:

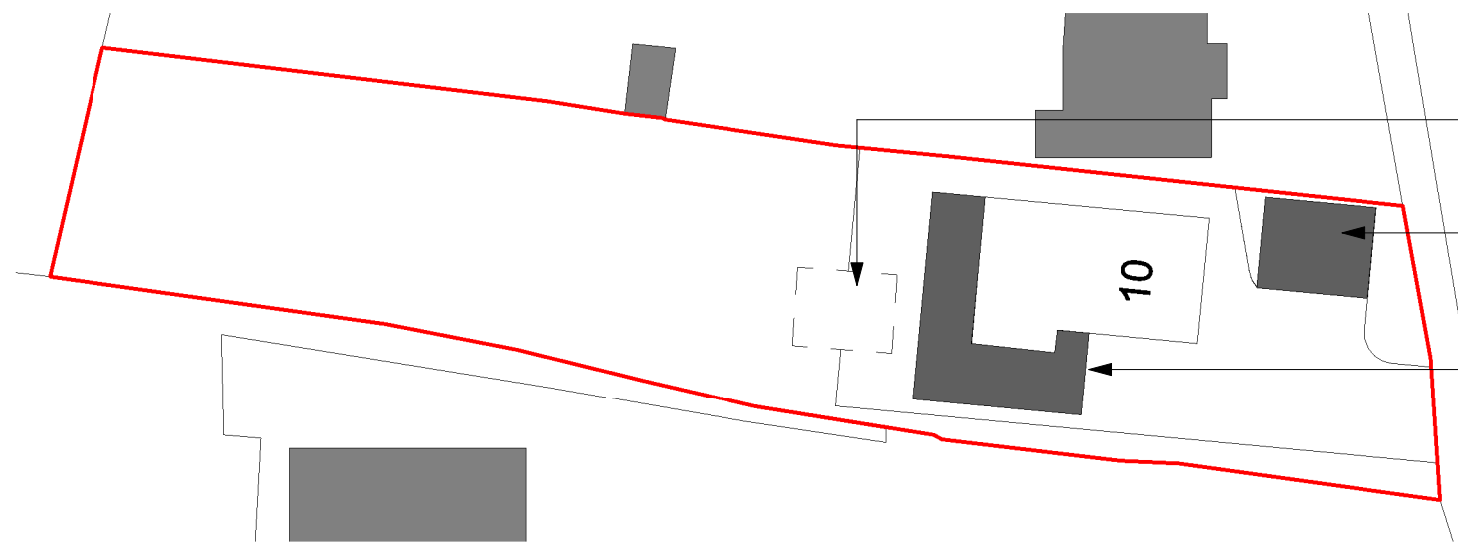
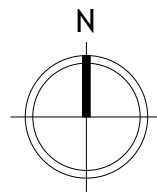
A Revised Planning Application 26.06.23



Produced on 17 December 2021 from the Ordnance Survey National Geographic Database and incorporating surveyed revision available at this date.
This map shows the area bounded by 594921 236096,595063 236096,595063 236238,594921 236238,594921 236096
Reproduction in whole or part is prohibited without the prior permission of Ordnance Survey.
Crown copyright 2021. Supplied by copla ltd trading as UKPlanningMaps.com a licensed Ordnance Survey partner (100054135).
Data licence expires 17 December 2022. Unique plan reference: v2c:1729609/986775



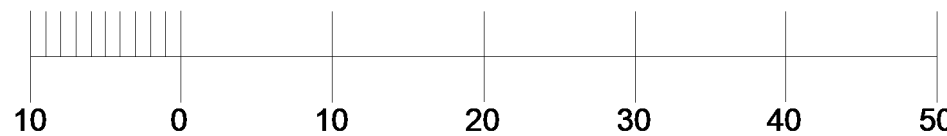
1 Existing Site Location Plan
Scale 1 : 1250



Existing garage to be demolished

New carport

New part single, part two storey extension



2 Proposed Site Block Plan
Scale 1 : 500

Status: PLANNING

LHA
ARCHITECTURE + DESIGN
4 All Saints Avenue
Colchester
Essex
CO3 4NZ
T: 07974 122496
E: liz@lha-ad.co.uk

Client:
Mr & Mrs Clarke

Project:
10 Edies Lane
Colchester, CO6 4PA

Title:
Existing Site Location Plan and Proposed
Site Block Plan

Scale @A3: Date: Drawn: Checked:
As OCT 22 LH LH

Indicated	Orig	Zone	Level	Type	Dis.	Number	Rev
EH-21059	-LHA	-XX	-ZZ	-DR	-A	-001	A