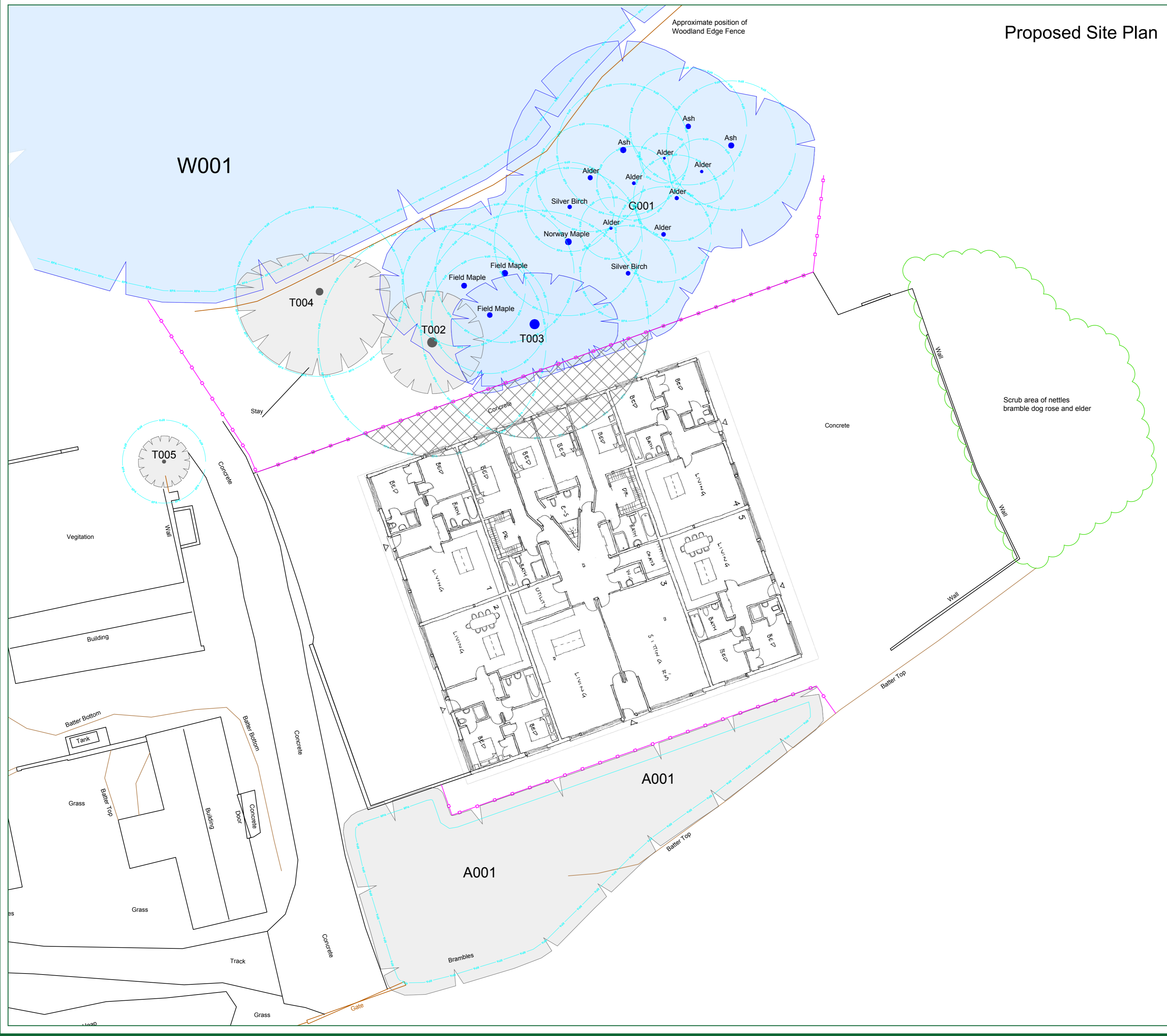


Existing Site Plan



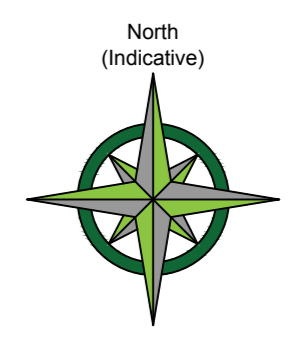
Proposed Site Plan

**NOTE:**

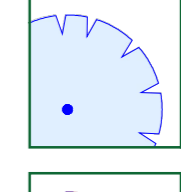
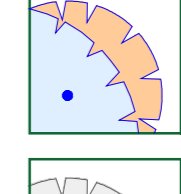
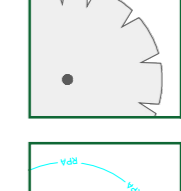
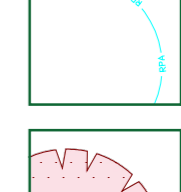
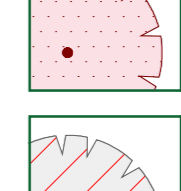
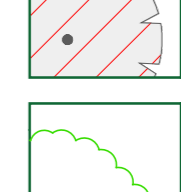
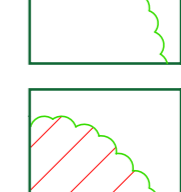
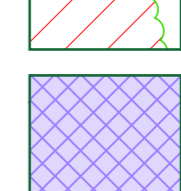
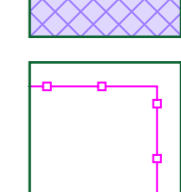
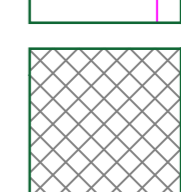

Hayden's Arboricultural Consultants were provided with a Topographical Survey but these do not always show the positions of all the trees/features on site. The locations of any additional features have been fixed using GPS. As such the position of the trees/landscape features should not be taken as exact but gives a fair distribution of their locations on site.

**CATEGORY AND DEFINITION**

Trees unsuitable for retention	
Category U	Those in such condition that they cannot realistically be retained as living trees in the current land use for longer than 10 years
Trees to be considered for retention	
Category A	Trees of high quality with an estimated remaining life expectancy of at least 40 years
Category B	Trees of moderate quality with an estimated remaining life expectancy of at least 20 years
Category C	Trees of low quality with an estimated remaining life expectancy of at least 10 years, or young trees with a stem diameter below 150mm

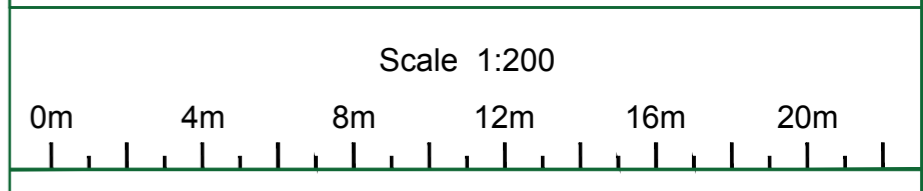


**LEGEND**

-  Existing Tree/Feature BS 5837:2012 Category B
-  Trees which require crown reduction to facilitate the prospective development
-  Existing Tree/Feature BS 5837:2012 Category C
-  Line of Root Protection Area (RPA) - calculated following guidelines set in BS 5837:2012
-  Existing Tree/Feature to be Removed BS 5837:2012 Category U
-  Existing Tree/Feature to be removed to allow for development BS 5837:2012 Category C
-  Additional feature which does not meet BS 5837:2012 categorisation but is included for reference
-  Additional feature included for reference to be removed to permit development
-  Existing structure within RPA to be carefully demolished
-  Line of proposed temporary protective barrier
-  Existing hard surfacing

22/07/2022 KFJ Based on Target Existing Ground Level Survey Drawing: TSES-201950686-EGL-00 & Brown & Scarlett Proposed Floor Plan: 4484 04  
 Rev: Date: By: Revision:

The position, condition, and dimensions of the trees are based on a site survey undertaken on 01/07/2022  
 "The original of this drawing was produced in colour - a monochrome copy should not be relied upon"



© HAYDEN'S 2022  
**5 Moseleys Farm Business Centre**  
 Fornham All Saints,  
 Bury St Edmunds  
 Suffolk IP28 6JY  
 Head Office: 01284 765391  
 Southern Office: 01722 657423  
 Email: info@treesurveys.co.uk  
 www.treesurveys.co.uk

Client: Phil Cobbold Planning Consultants c/o Bruce Gammer Drawing Title: TS & AIA

Site: Land at Woodside Farm, Shepherds Lane, Haughley, Stowmarket, Suffolk, IP14 3QE

Date: 22/07/2022 Drawn By: KFJ Cad File Ref: C:\iPro\9638-D-AIA - Land at Woodside Farm Haughley.dwg

Scale: 1:200 (A1) Checked By: AG Drawing No: 9638-D-AIA Rev: -