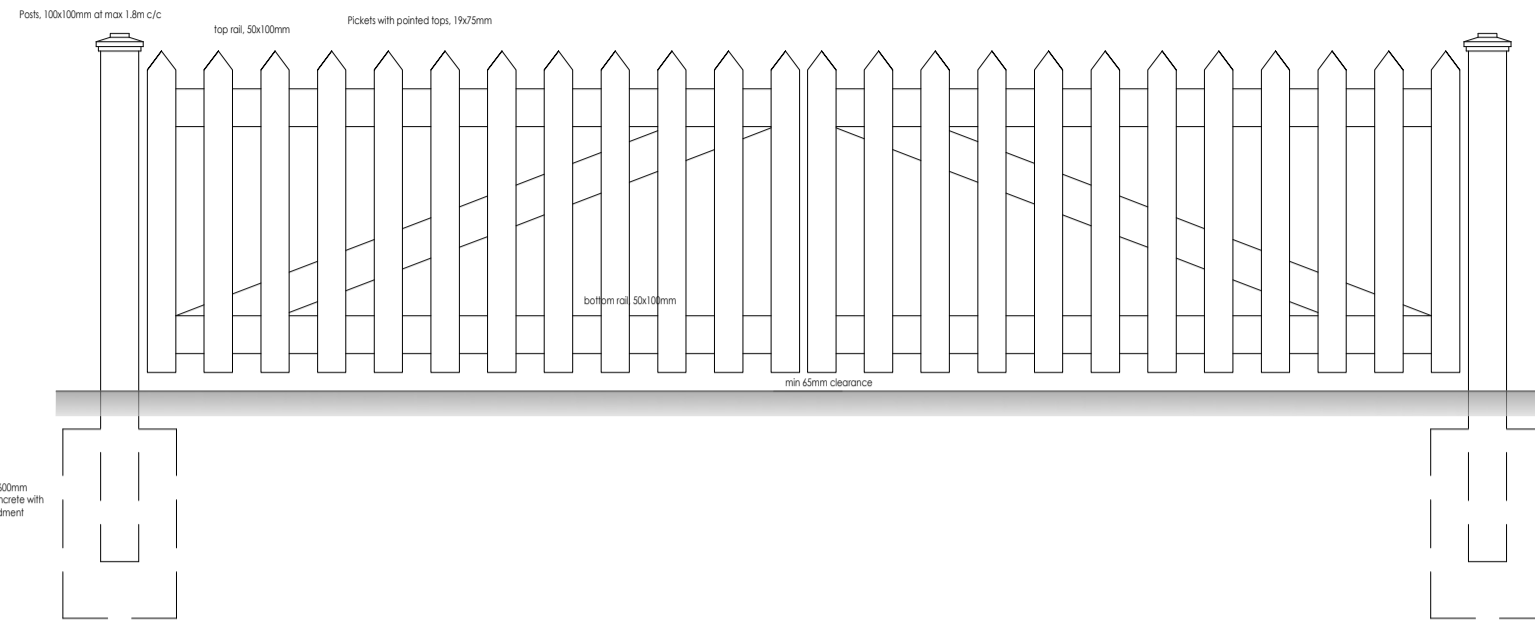
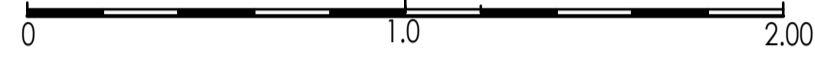


FENCE ELEVATION




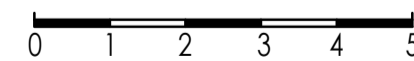
GATE ELEVATION

Scale 1:20 (m)



SITE PLAN

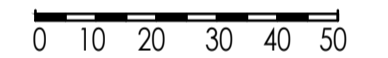
Scale 1:100 (m)



Ordnance Survey, (c) Crown Copyright 2023. All rights reserved. Licence number 100022432

LOCATION PLAN

Scale 1:1250 (m)



Whymark & Moulton
Chartered Surveyors &
Building Engineers
14 Comard Road, Sudbury,
Suffolk, CO10 2XA
Tele: 01787 371371

Project
**1 STOTTS COTTAGE
CROSS STREET
DRINKSTONE**
SITE AND LOCATION PLAN

Scale 1:20, 1:100, 1:1250 Date July 2023
Drawing No 23/064-01

Amendments