





The College Grounds  
Site Location Plan  
with red line of site  
and sight lines  
Scale 1 : 1000 @ A3



-  PROPOSED DEVELOPMENT
-  LAND OWNERSHIP
-  ACCESS ROUTE TO SITE
-  PHOTO SURVEY POINT

AREA FOR PARKING  
AND LOADING AT  
REAR OF SITE.



SITE LOCATION PLAN

DWG S1