





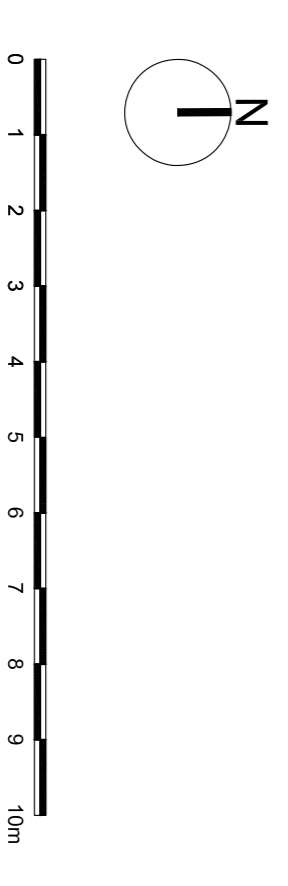
For planning purposes only.  
DO NOT SCALE FROM THIS DRAWING.

Figured dimensions only. All dimensions to be verified on site.

Protect the root protection areas of existing trees and woodland in accordance with British Standard 5837:2012 'Trees in relation to design, demolition and construction'. This does not constitute a detailed planting plan. All tree handling and planting to be done in accordance with British Standard 6843:2014 'Trees from nursery to independence in the landscape'.

1. Proposed native hedgerow
2. Gravel
3. Brick path
4. Vertical boarded fence with pedestrian gate
5. Concrete terrace
6. Internal planting
7. Perimeter deck to proposed building
8. Privacy planting to new building
9. Timber post and sheep wire/stock proof fence

-  Trees to be removed  
Within the footprint of Proposed building  
Considered by the Arboricultural survey to be of low value  
In a location that will severely hinder site works
-  Trees to be retained
-  New trees
-  Site



Client: JLGC  
Job Title: THE CHURCH ROOMS  
Drawing Title: LANDSCAPEScheme

Job/Dwg/Rev: 1259 1000

Drawn: GS Checked: AYPR Date: 11.05.21  
Drawing status: STATUS: GS  
Before ordering: this drawing. Check all dimensions on site  
Scales: 1:50@A1

Proposed Landscape Plan 1:200