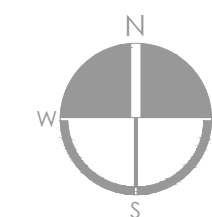
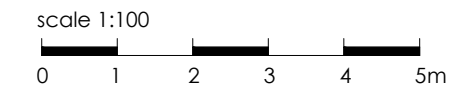
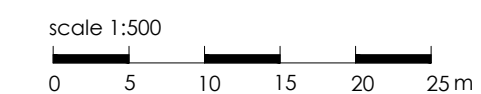


### INDICATIVE ELEVATION

60ft wide / 14ft high  
 Estimated volume 640m<sup>3</sup>



### Site Layout Plan



**LAST & TRICKER** PARTNERSHIP  
 3 Lower Brook Mews,  
 Lower Brook Street  
 Ipswich, Suffolk, IP4 1RA  
 01473 252961 / 01473 233129  
 www.lastandtricker.co.uk  
 info@lastandtricker.co.uk

Client: **Robert Stewart**

Project: **Creation of Prospect Mound  
 at Buxhall Vale,  
 Buxhall  
 Suffolk  
 IP14 3DH**

Drawing: **Site Plan and Elevations**

Date: **June '23** Scale: 1:500, 1:100 at A2 Drawn: **BR**

Job No: **5945** Drwg No: **4** Revision: **-**