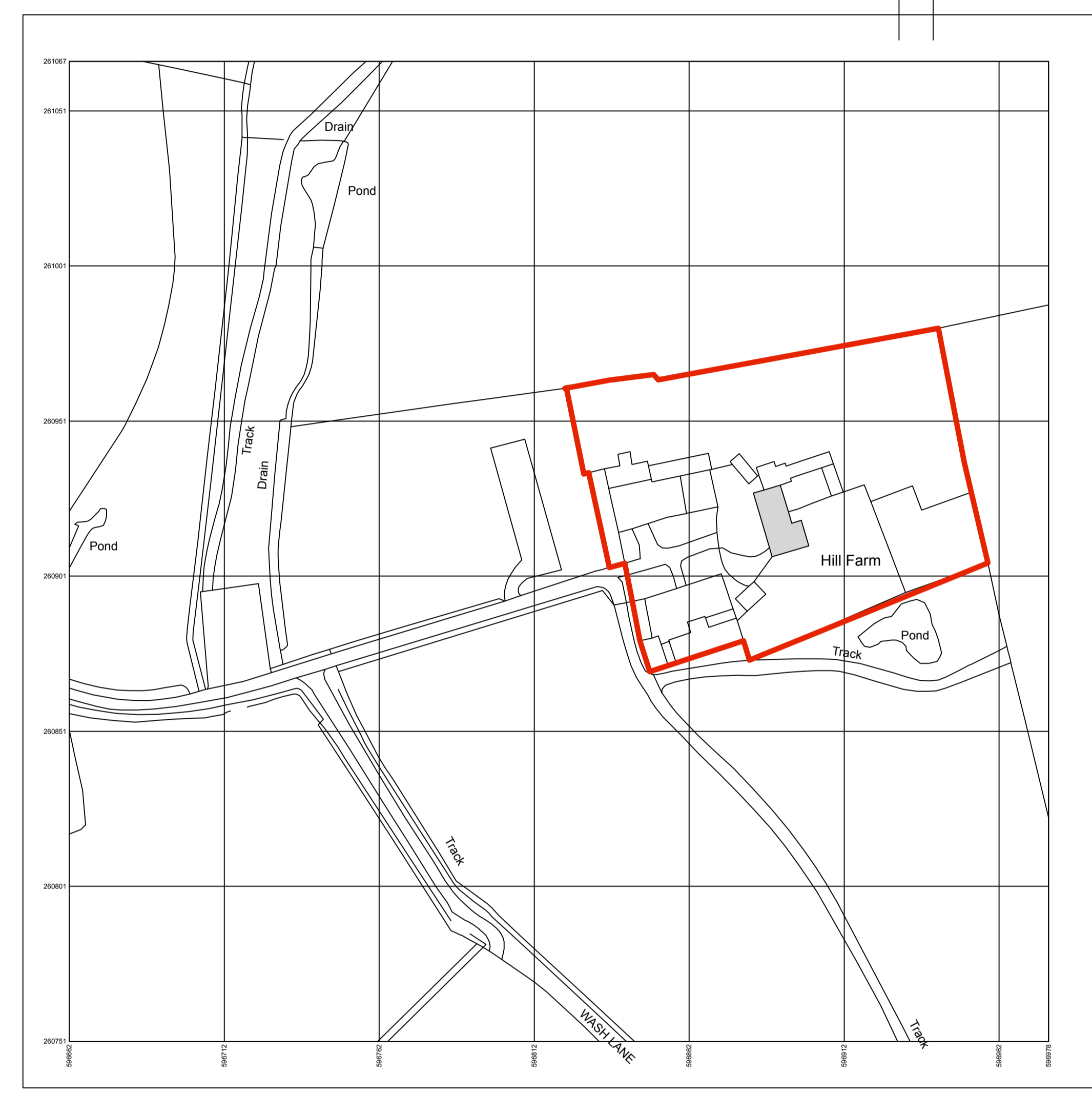



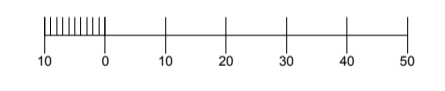
NOTE DO NOT SCALE THIS DRAWING - USE DIMENSIONS
 The Contractor is to check and verify all dimensions on site before starting work and report any omissions or errors.
 This drawing is to be read in conjunction with all relevant consultants and specialists drawings.
 This Drawing is Copyright!
 This drawing is issued for the sole and exclusive use of the named recipient. Distribution to any third party is on the strict understanding that no liability is accepted by Thurlow Architects for any discrepancies, errors or omissions that may be present, and no guarantee is offered as to the accuracy of information shown.

REVISIONS

Rev	Notes	By	Date



Produced on 18 July 2023 from the Ordnance Survey National Geographic Database and incorporating surveyed revision available at this date.
 This map shows the area bounded by 506662 200751, 506978 200751, 506978 201067, 506662 201067, 506662 200751.
 Crown copyright and database rights 2023 OS 100064135. Supplier by copyright as shown on the map. Ordnance Survey partner (OS 100064135).
 Data source expires 18 July 2024. Unique plan reference: v1049773871317567



Location Plan 1:1250

ThurlowArchitects
 the studio
 61 hardwick lane
 bury st edmunds
 suffolk, ip33 2rb
 t: 01284 706805
 info@thurlowarchitects.co.uk
 www.thurlowarchitects.co.uk

RIBA #
 Chartered Practice

client:
Mr and Dr Slattery

project:
Hill Farmhouse,
 Hill Farm Lane, Drinkstone, Suffolk.

drawing title:
 Proposed Plans

project no: 7536	dwg no: 003	rev: lt	scale: As st.	date: 07/23
---------------------	----------------	------------	------------------	----------------

drawing status: