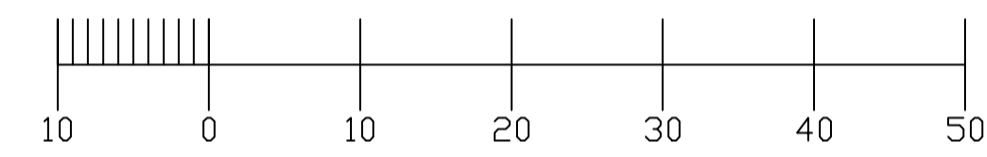
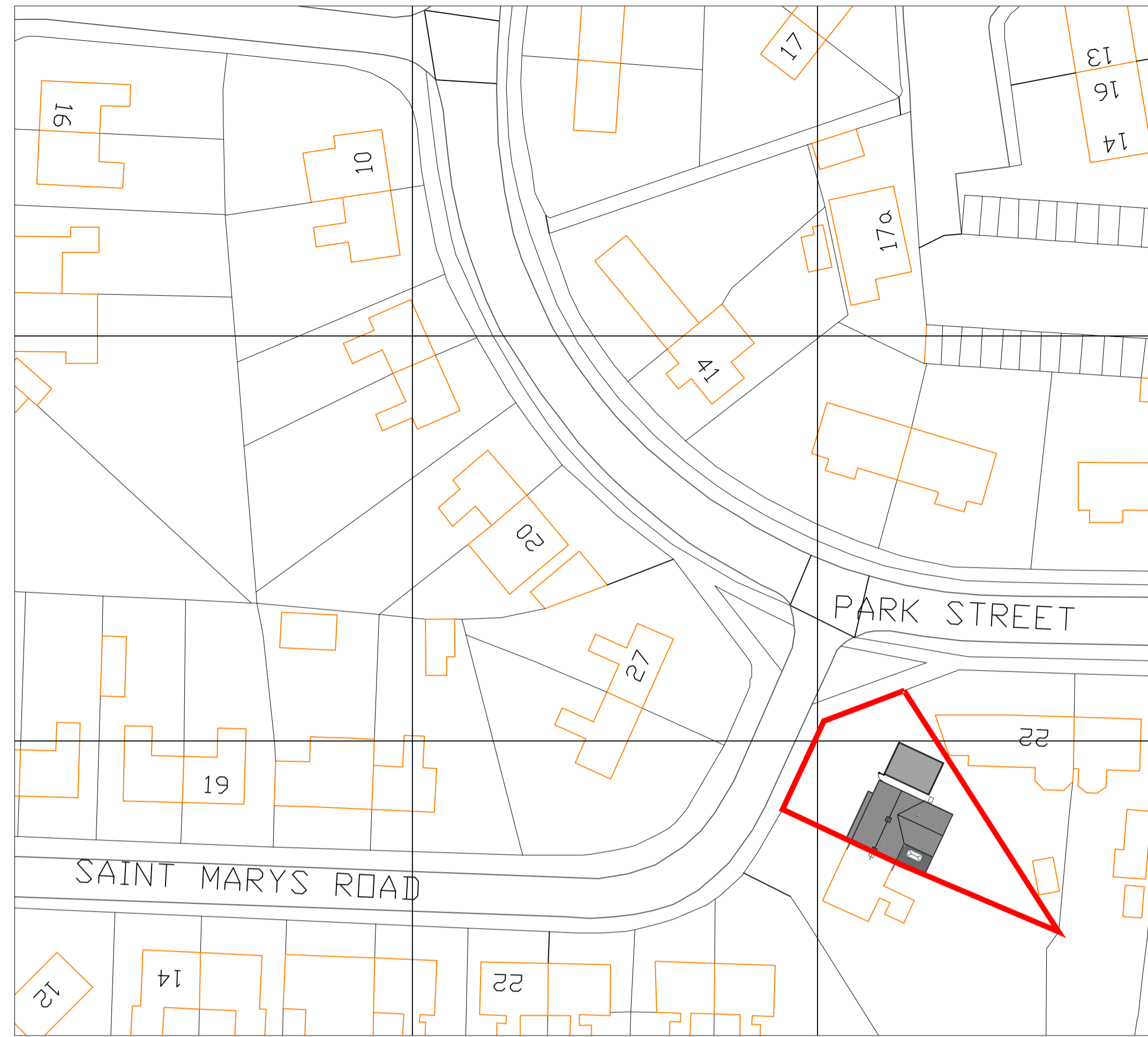
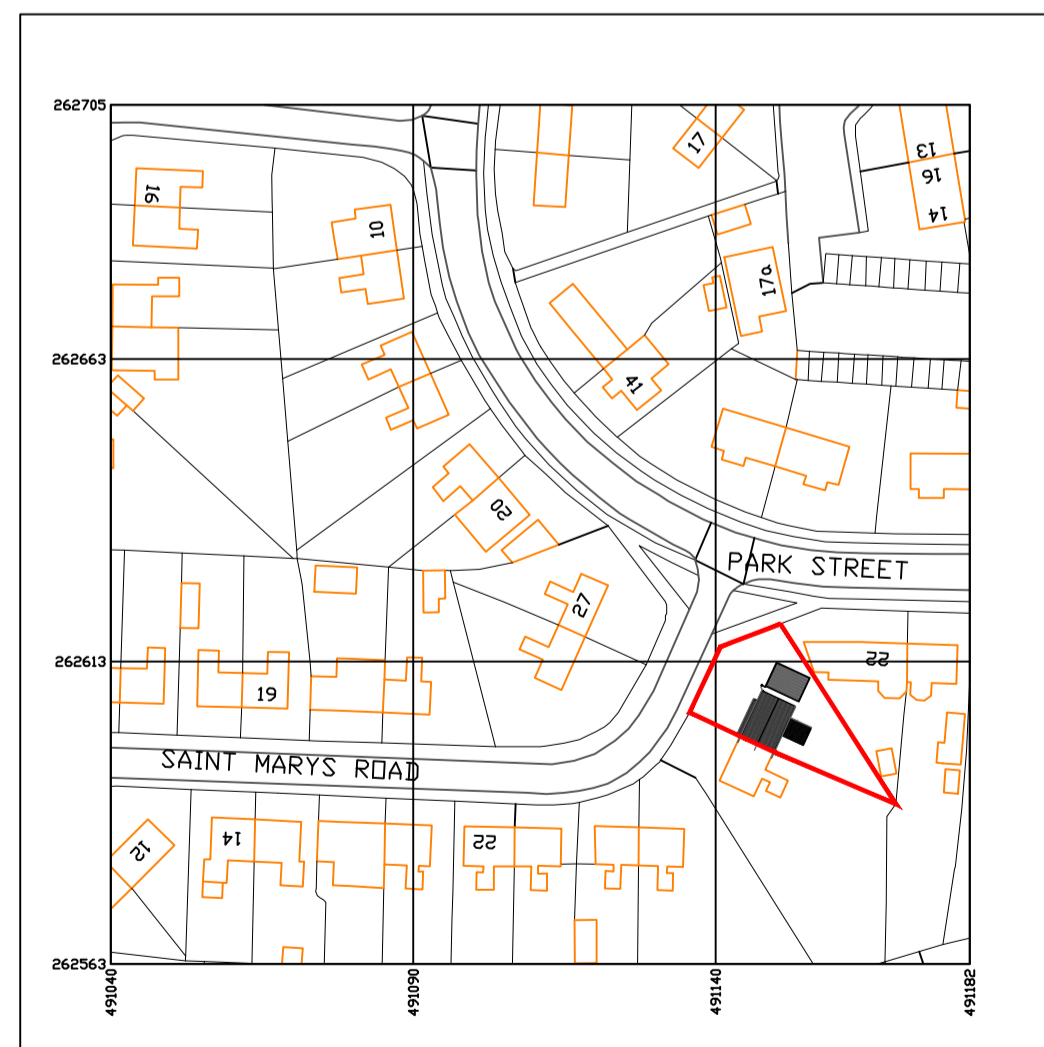


Existing Block Plan, Scale 1:500



Proposed Block Plan, Scale 1:500



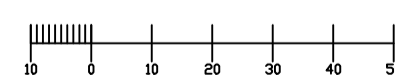
Produced on 16 June 2023 from the Ordnance Survey National Geographic Database and incorporating surveyed revision available at this date. This map shows the area bounded by 491040 262563.491182 262563.491182 262705.491040 262705.491040 262563.491182 262563.491182. Crown copyright and database rights 2023 OS 100054133. Supplied by copia ltd trading as UKPlanningApps.com a licensed Ordnance Survey partner. OS 100054133. Data licence expires 16 June 2024. Unique plan reference: v2c/796386/1299480



Existing Block Plan, Scale 1:1250



Produced on 16 June 2023 from the Ordnance Survey National Geographic Database and incorporating surveyed revision available at this date. This map shows the area bounded by 491040 262563.491182 262563.491182 262705.491040 262705.491040 262563.491182 262563.491182. Crown copyright and database rights 2023 OS 100054133. Supplied by copia ltd trading as UKPlanningApps.com a licensed Ordnance Survey partner. OS 100054133. Data licence expires 16 June 2024. Unique plan reference: v2c/796386/1299480



Proposed Block Plan, Scale 1:1250

Disclaimer

PLANNING DRAWINGS

All drawings are provided for planning purposes only. Drawings have been created from a non-intrusive survey and all dimensions must be checked on site before any work commences.

If in doubt please contact the main contractor if one has been appointed.

No responsibility can be taken with any errors if building from this drawing.

Main Contractor To Set Any Works Out Prior To Build To Ensure Buildability Before Commencing Works.

Any Required Party Wall Act Or Build Over Agreements Will Not Be Organized By Harbur Design And Will Need To Be Completed By The Client Or A 3rd Party.

CDM Regulations

Hazards	Date Added	Date Mitigated	Risk Assessment Date

Revision notes:

Rev:	Date:	Notes:
-	24/07/23	Amended Title Page as per Request

Drawn by: AC	Managers Check: DC	Directors Check:
-----------------	-----------------------	------------------

Client:
Parm Garcha & Jenni Pentlow

Project:
Rear Two Storey Extension

32 St Mary's Road, Wollaston, Wellingborough, NN29 7RB

Drawing Title:
Site & Location Plans

Scale @ A1: 1:50	Date: 06/07/2023	Revision: -
---------------------	---------------------	----------------

Project no: 201019	Drawing no: 201019-SL-001
-----------------------	------------------------------

HARBUR DESIGN
Architectural Services

Contact:
01933 426764 | info@harburdesign.com | www.harburdesign.com