



Notes:

The survey has been orientated to the O.S. National Grid (OSGB36) via GPS and the O.S. Active Network. True OSGB36 coordinates have been established at: Station: ST CTRL A E: 442156.095 N: 202969.881 EL: 63.683 Further OSGB36 points have been established to create a true O.S. bearing for orientation. All levels are related to O.S. Datum.

ON DETAIL SURVEY

Legend table listing symbols and codes for various survey features such as Air Brick, Asbestos Cement, Assumed Direction, Assumed Route, Artificial Stone Paving, etc.

ON FENCES/WALLS/DIVISIONS

Legend table listing symbols and codes for fences and walls like Barbed Wire Fence, Brick Wall, Close Boarded Fence, etc.

ON BUILDINGS

Legend table listing symbols and codes for building features like Asbestos, Vent, Ceiling Height, Chimney Stack Height, etc.

SITE

Revision table with columns: Rev, Comments, By, Chkd, Date.



SURVEYBASE PRECISION DIGITAL SURVEYORS

www.surveybase.co.uk Bath: 01225 314370 - London: 02039 066892

Project Name: The Old School, Church Road, Northmoor, Oxford OX29 5SX

CAD Drawing Name: SB7132 - TOPO

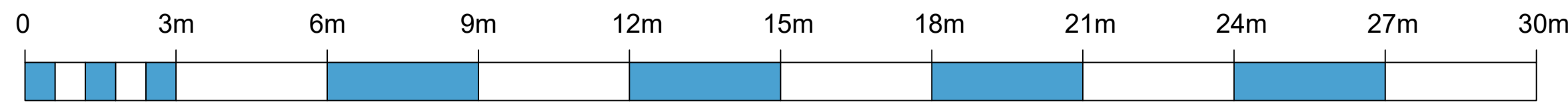
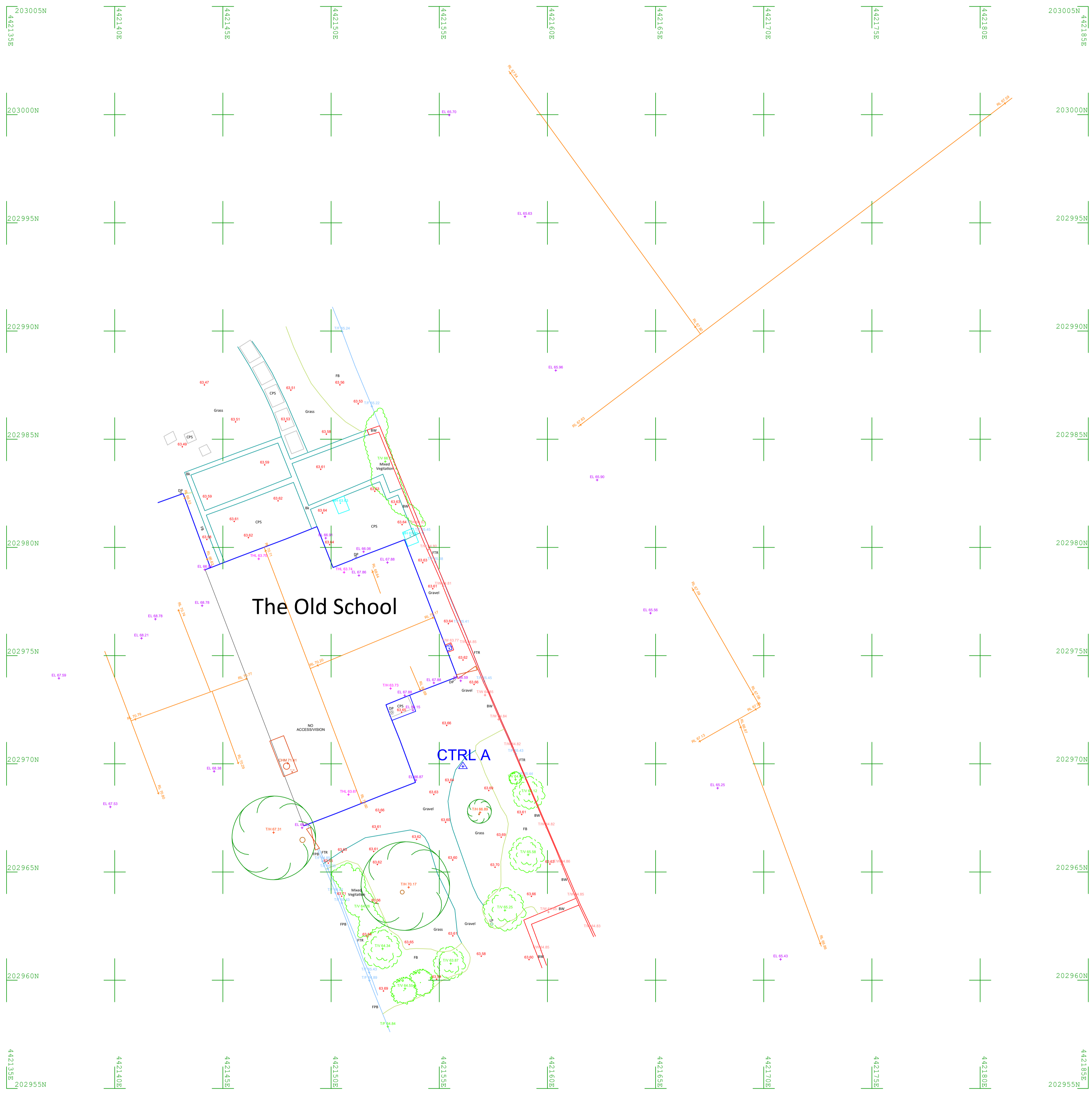
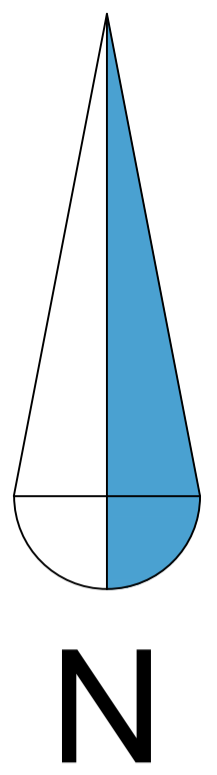
Drawing Title: SITE (A1) PLAN

Client: Oxford Architectural Design Date: 18/03/2022 Scale: A1 @ 1:100

Drawn By: SB - AR Checked By: SB - CW SB7132 Revision: -

Grid Orientation: ARBITRARY Site Level Datum: OS GPS

All dimensions are to be checked on site where applicable. This drawing must not be scaled, and only written dimensions should be respected.



SHEET 06