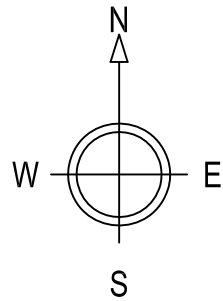


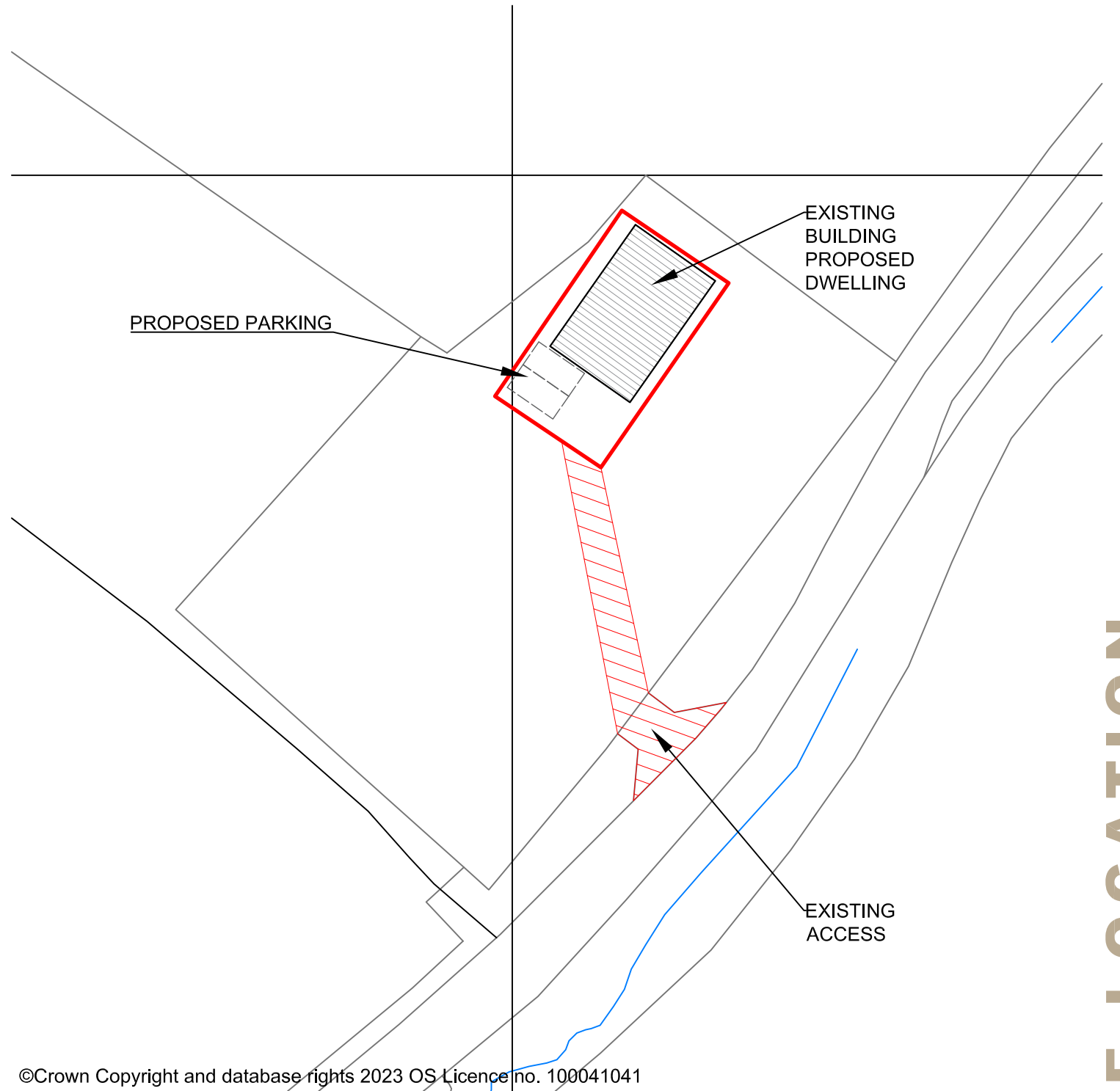
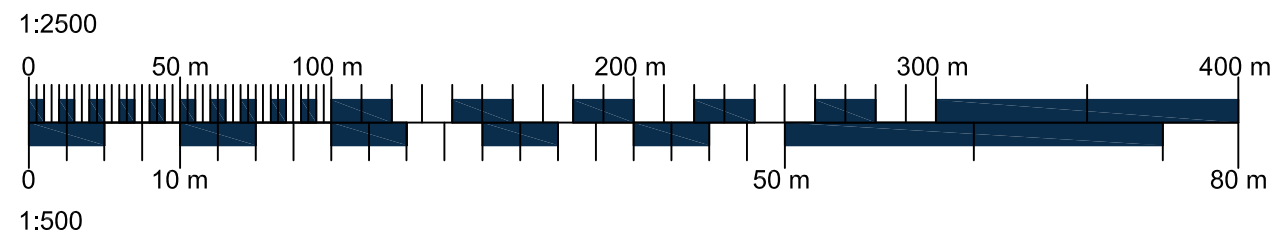
©Crown Copyright and database rights 2023 OS Licence no. 100041041

LOCATION PLAN
Scale 1:2500



- NOTES:
1. Use written dimensions only. All dimensions to be checked on site and any discrepancies reported to ACORUS immediately. If in doubt ask.
 2. Where relevant, significant hazards have been identified on the drawing. Hazards which should be obvious to a competent contractor or unforeseeable have not been identified.
 3. This drawing is confidential and remains the exclusive property of ACORUS.

© ACORUS Rural Property Services Ltd.



©Crown Copyright and database rights 2023 OS Licence no. 100041041

BLOCK PLAN
Scale 1:500

SITE LOCATION

Rev	Date	Description	Dwn	Chk
Rev.	Date.	Amendment.	Drawn.	Checked.

PROJECT				
BORLASE BARN OFF MILL LANE SG12 0JT				
TITLE				
PROPOSED DWELLING SITE LOCATION & BLOCK PLAN				
SCALE		DATE	DRAWN BY	CHECKED BY
AS SHOWN @A3		05/23	EB	BB
JOB NO.			DRAWING NO.	REVISION
BML/BB23/056			100_01	



acorus

Planning. Design. Property.

acorus.co.uk