


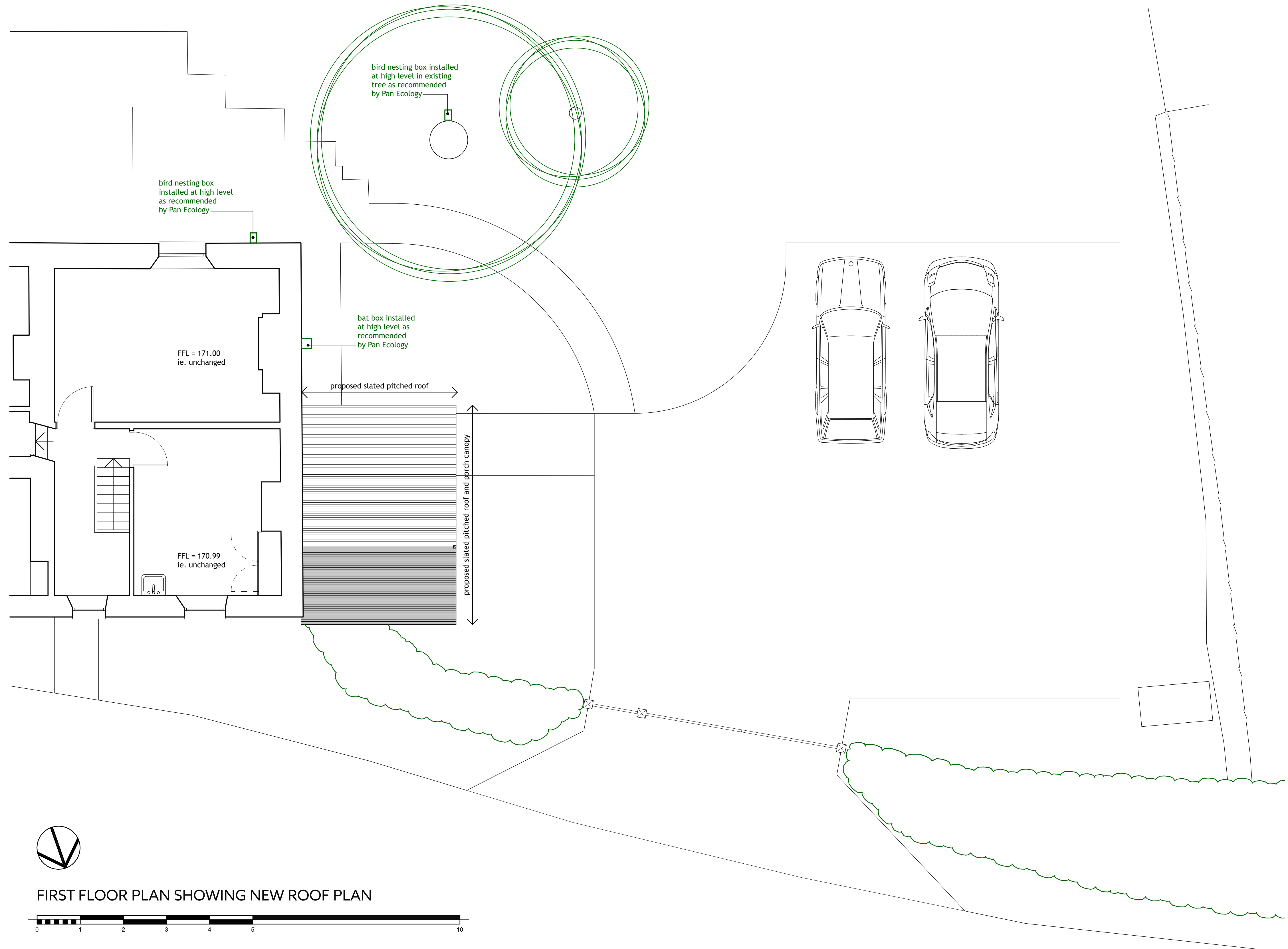
© Crown copyright and database rights 2022 Ordnance Survey 100048867.
 The representation of road, track or path is no evidence of a boundary or right of way. The representation of features as lines is no evidence of a property boundary.

UK MAP CENTRE
 Scale 1:500

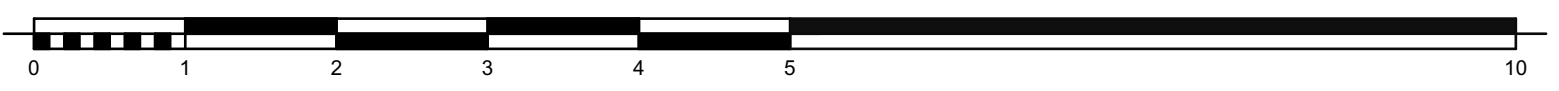
SITE LAYOUT PLAN

Revision A (26.07.23) - additional biodiversity measures introduced as recommended in the Pan Ecology Bat and Nesting Bird Report PE505, dated 10 July 2023

PROJECT		REVISIONS HISTORY	
PROPOSED WORKS AT HIGHER BROOKLANDS, HARROWBARROW CALLINGTON PL17 8JN			
CLIENT			
JULIAN POTTS			
DRAWING			
PROPOSED ROOF PLAN & SITE LAYOUT PLAN			
DRAWING NUMBER	REVISION		
22-037-06	A		
1:50 & 1:500	JUNE 2023		
SCALE	DATE		



FIRST FLOOR PLAN SHOWING NEW ROOF PLAN



Scarratt & Martyn Chartered Architects,
 Morwell, 13 Rose Hill Terrace,
 Calstock, Cornwall, PL18 9RE
 01822 610710
 email@scarrattandmartyn.co.uk
 www.scarrattandmartyn.co.uk

