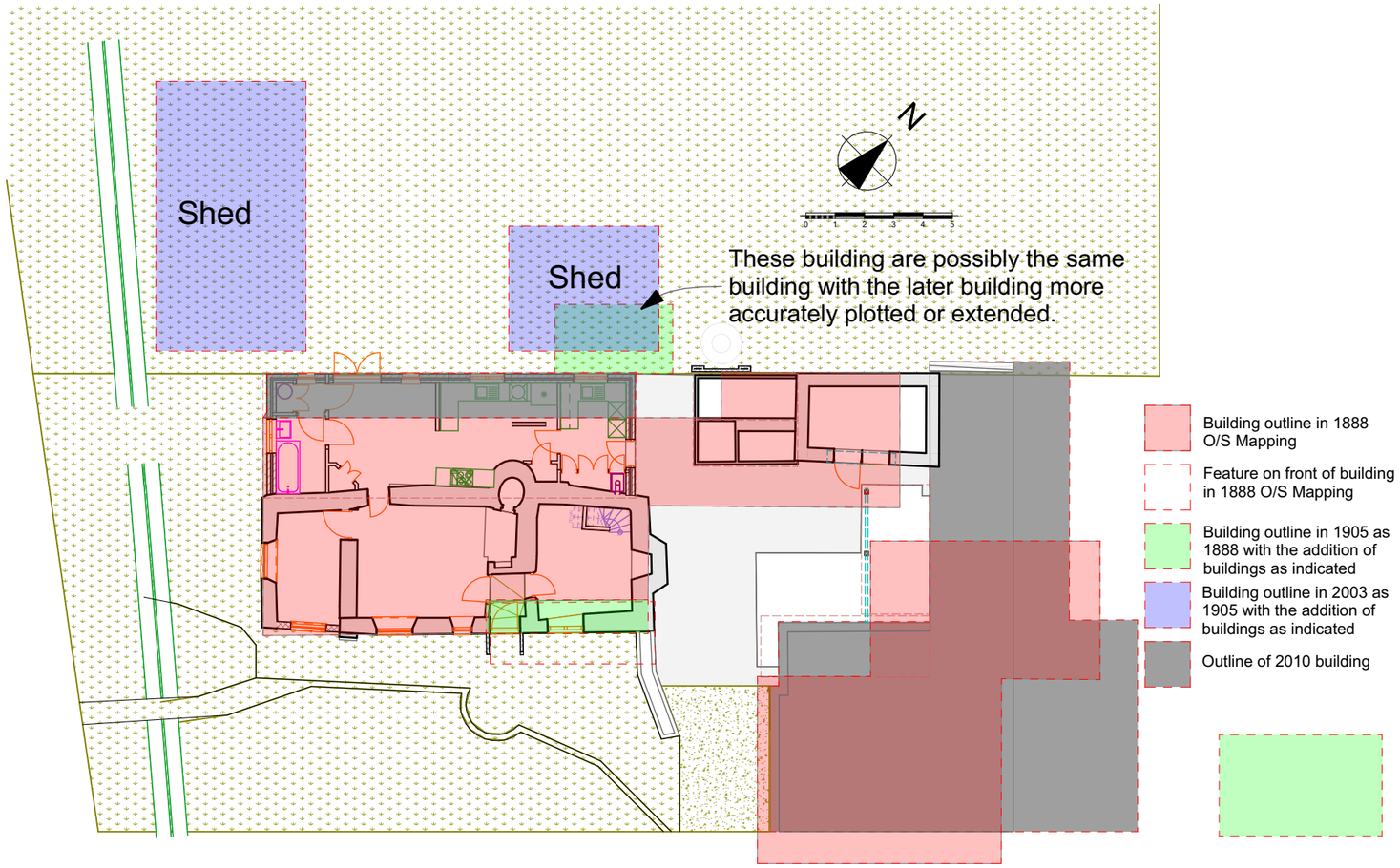

H1 Site Changes between 1838 to present 1:200

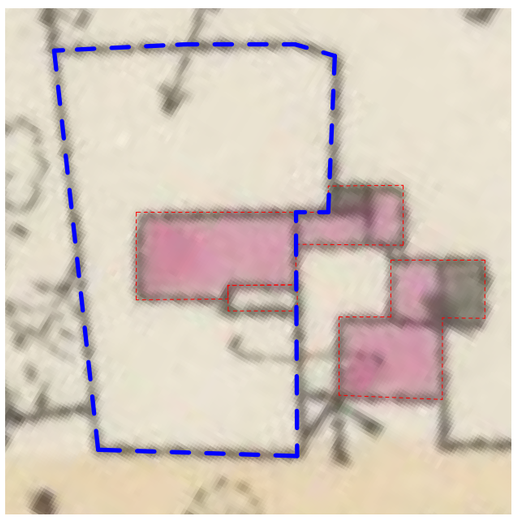

H2 1888 O/S Mapping 1:500

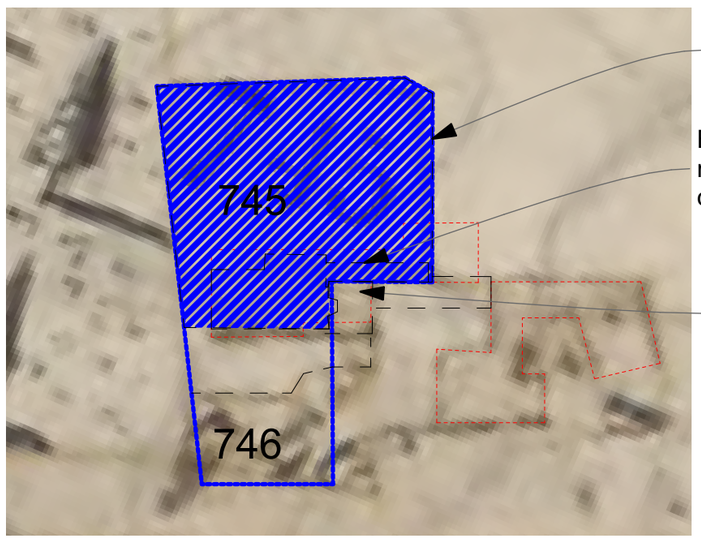

H3 Tithe Map 1838 1:500

Curtilage lines appear consistant on all mapping. The Tithe Mapping shows two tenants Parcels 745 at the rear and 746 the front.

Both plans show a continuation of the rear of the building to form a courtyard of buildings

Section at end of existing appears to be denoted separately with a line round what appears to be the original chimney stack. Diagram H2 shows a step in the front facade in 1888 indicating that this part of the building was not as it is now

The tithe mapping refers to houses and garden for plot 745 and separately to house and garden plot 746 with an adjoining plot designated garden. If this is correct there may have been 3 or more dwelling on this site in 1838.

In addition to the hazard/risks normally associated with the types of work detailed on this drawing take note of the above. It is assumed that all works on this drawing will be carried out by a competent contractor working, where appropriate, to an appropriate method statement.

Safety Health and Environmental Information Box

Notes

This document and its design content is copyright ©. It shall be read in conjunction with all other associated project information including models, specifications, schedules and related consultants documents. Do not scale from documents. All dimensions to be checked on site. Immediately report any discrepancies, errors or omissions on this document to the Originator. If in doubt ASK.

Notes

The shading is based on drawing scaled to 1 to 1 in Archicad 24 using 3 points where possible. The most consistant data points are those of the land areas which appear generally similar in size and scale.

The 1888 is a larger scale and has a greater level of detail than any of the the other early mapping and shows details that are inconsistent with the current building form.

The Tithe map is indistinct but appears to differentiate between the LHS of the building and the RHS of the building range in a different form to that of the 1888 mapping.

RevID	Transmittal Set ID	Transmittal Set Name	Issue Date	Issuer-Intls	Status	Approved by

Scales @ A3	Issuing Office	Project No.
1:200, 1:500	Orway Farm	289

Client Approval

- A - Approved
- B - Approved with Comments
- C - Do Not Use

Status | Purpose of Issue

Originator

Steve Eastland Design Ltd

Project

Prestons Extensions
Prestons
Prestons

Layout Title

Site History

Client

Pom and Ant

Drawing Number

project	originator	volume	level	type	role	number	rev
289	-<ORG>-	-	-	-	A -	289-C-0005	